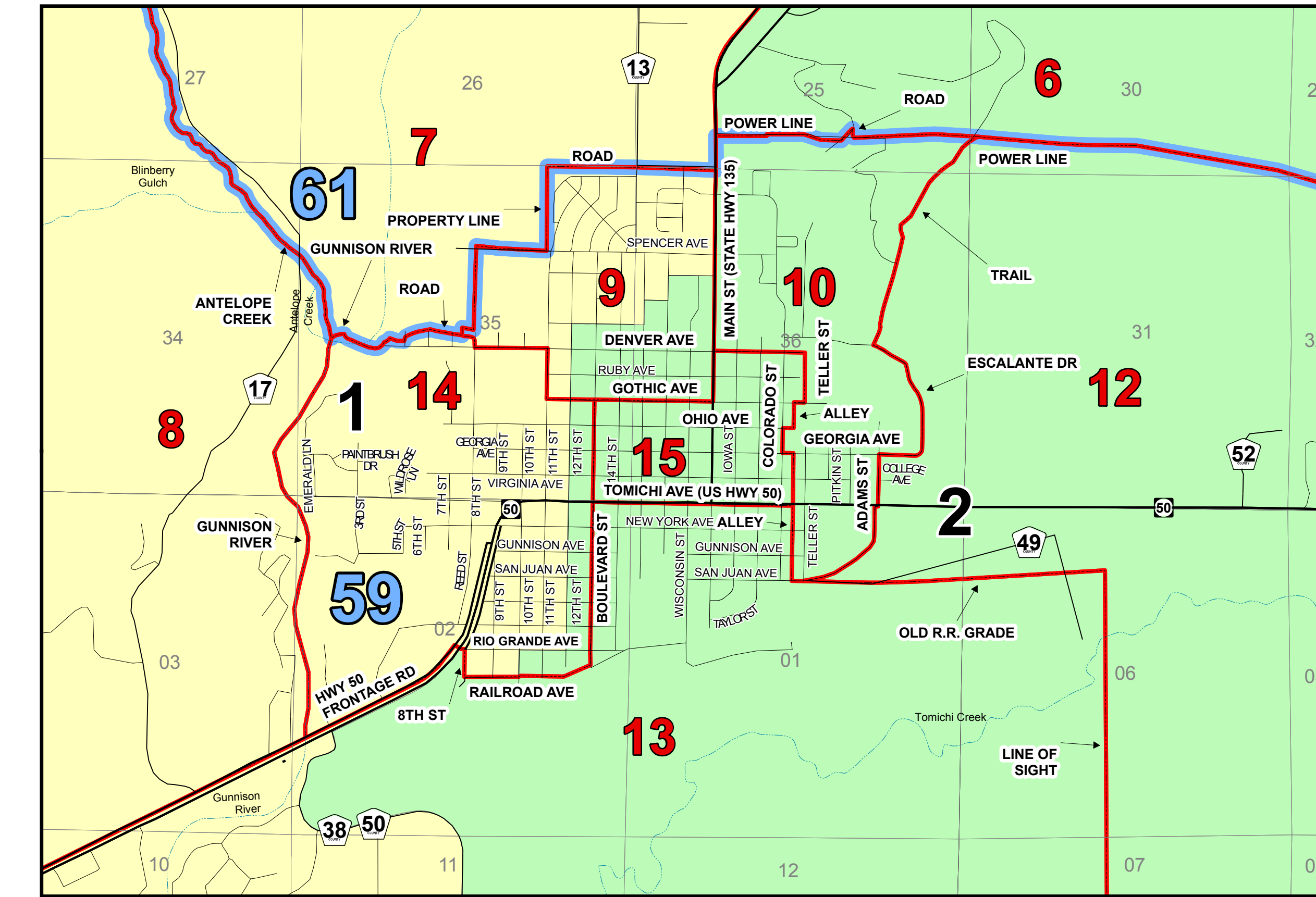


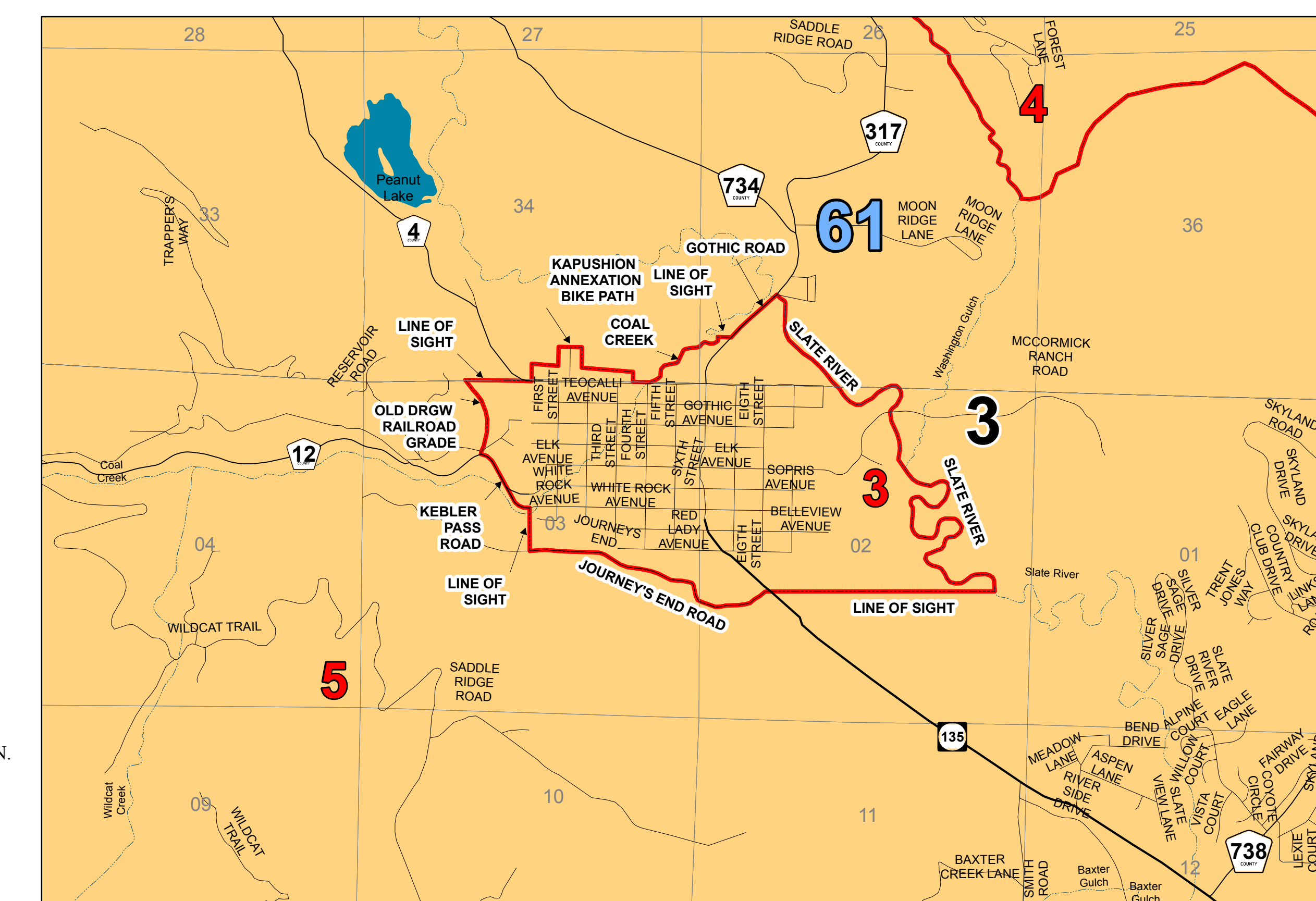
ELECTION PRECINCTS, COUNTY COMMISSIONER DISTRICTS, AND STATE HOUSE DISTRICTS OF GUNNISON COUNTY, COLORADO

**INSET A
CITY OF GUNNISON**

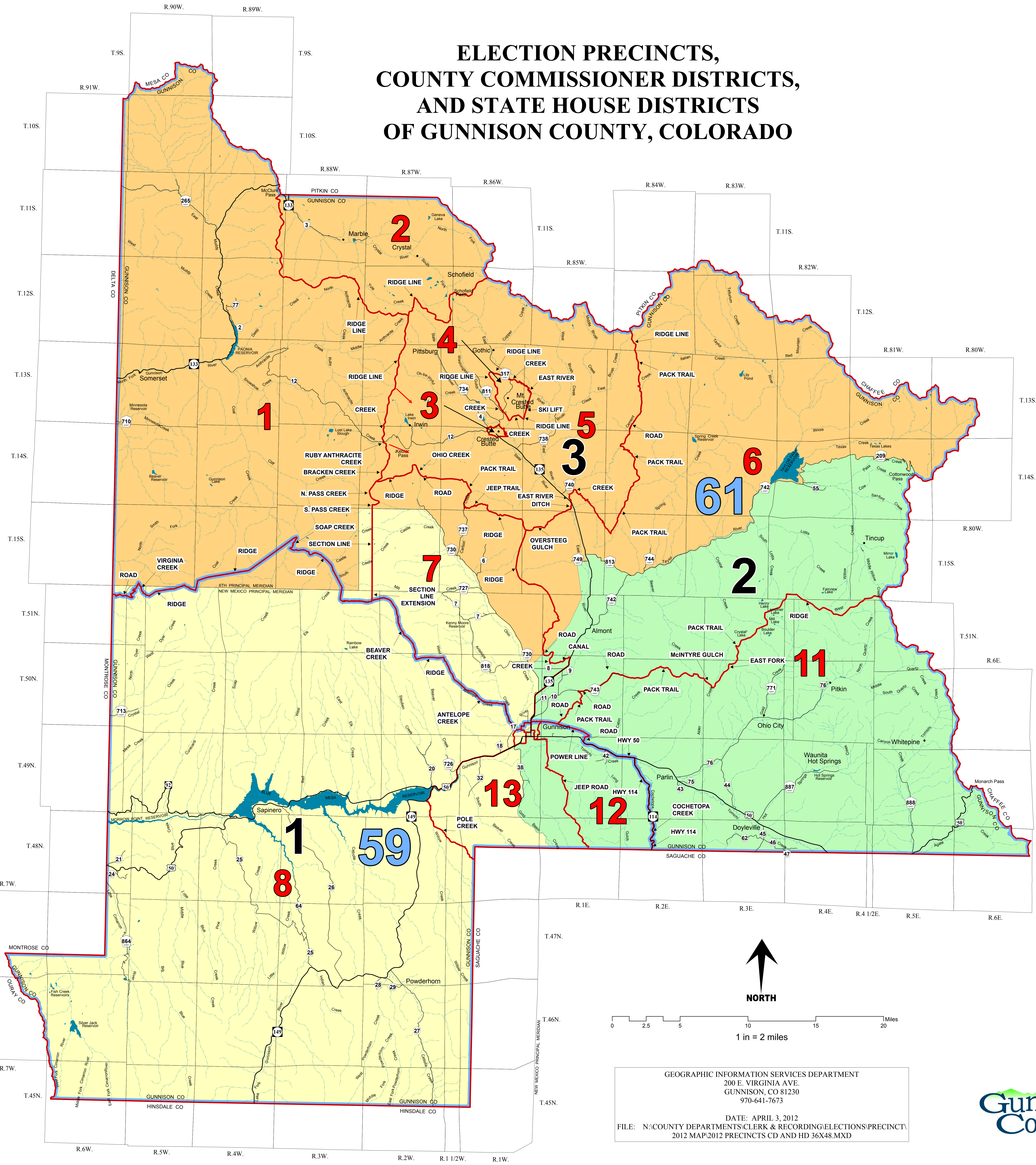


1 in = 0.3 miles

**INSET B
TOWN OF CRESTED BUTTE**



1 in = 0.3 miles



1 in = 2 miles

GEOGRAPHIC INFORMATION SERVICES DEPARTMENT
200 E. VIRGINIA AVE.
GUNNISON, CO 81230
970-641-7673

DATE: APRIL 3, 2012
FILE: N:\COUNTY DEPARTMENTS\CLERK & RECORDING\ELECTIONS\PRECINCTS
2012 MAP\2012 PRECINCTS CD AND HD 36X48.MXD



THIS MAP WAS PREPARED BY GUNNISON COUNTY AND REPRESENTS GENERALIZED GEOGRAPHIC DATA FOR GENERAL PLANNING PURPOSES ONLY. THE DATA PORTRAYED SHOULD NOT BE RELIED UPON TO ESTABLISH LEGAL TITLE, BOUNDARY LINES, THE PRECISE LOCATION OF IMPROVEMENTS, OWNERSHIP, MAINTENANCE, EASEMENTS OR PUBLIC RIGHT OF WAY.

- Legend**
- Commissioner District 1
 - Commissioner District 2
 - Commissioner District 3
 - Election Precincts
 - Colorado House Districts
 - Towns
 - US & State Highways
 - County Roads
 - Lakes
 - Streams
 - Townships and Ranges
 - Sections