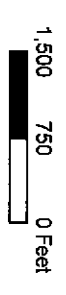


MONTROSE COUNTY VOTER PRECINCT 1

Resolution #135-2007
Approved on October 5, 2007 effective January 1, 2008

Legend

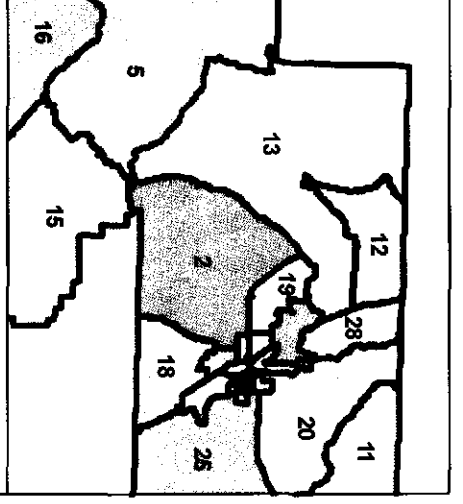
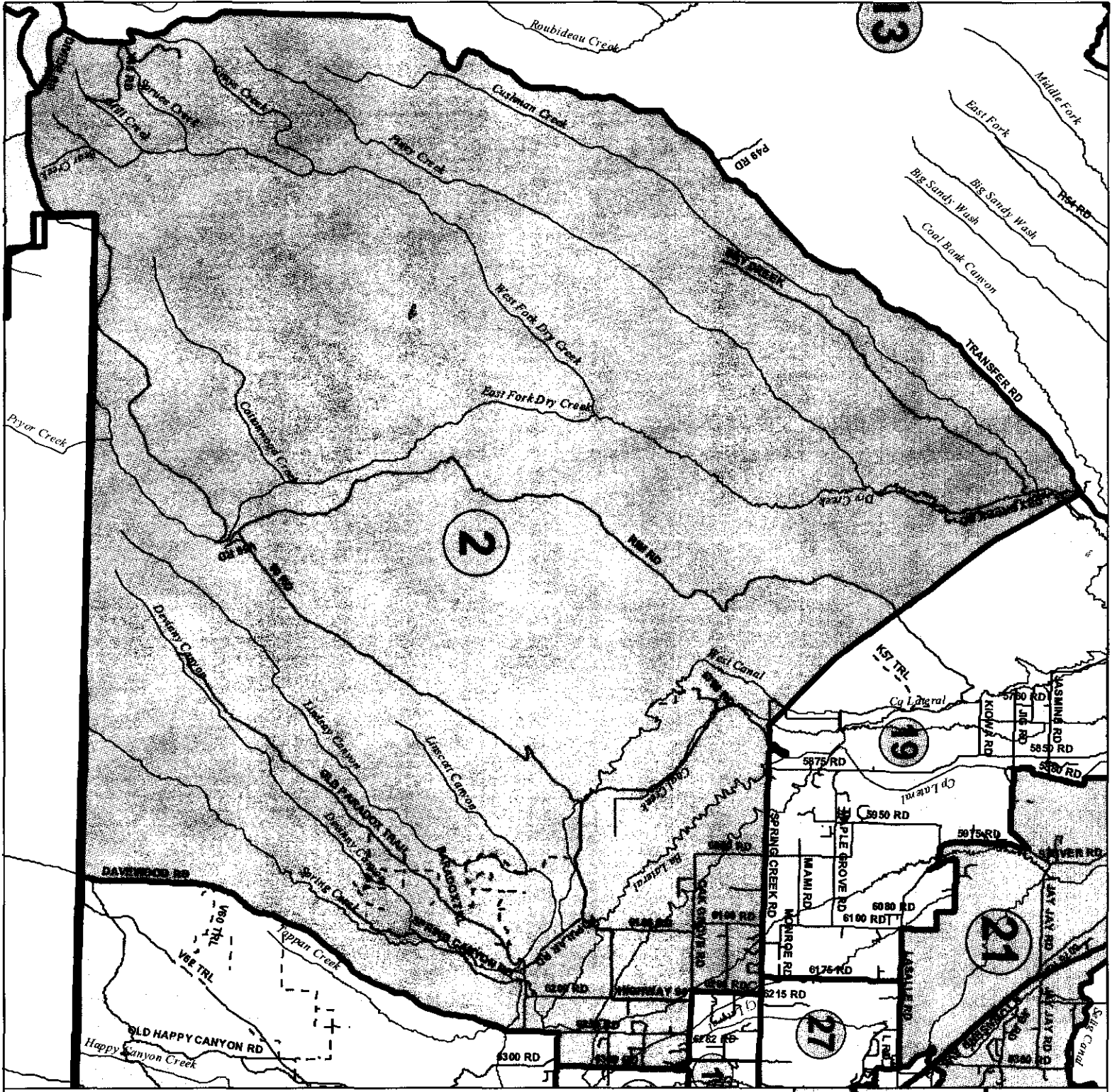
- Voting Precincts
- Lakes
- Rivers and Canals



MONTROSE COUNTY
FLORIDA

GEOGRAPHIC INFORMATION SYSTEM




This map is a product of Montrose County Land Use records and Geographic Information Systems for the display of relative positions and locations only. No assertion is made as to the accuracy of the map.
January 2010




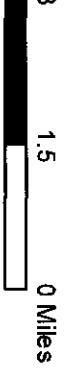
MONTROSE COUNTY VOTER PRECINCT 2


Resolution #135-2007
Approved on October 5, 2007 effective January 1, 2008

Legend

-  Voting Precincts
-  Lakes
-  Rivers and Canals



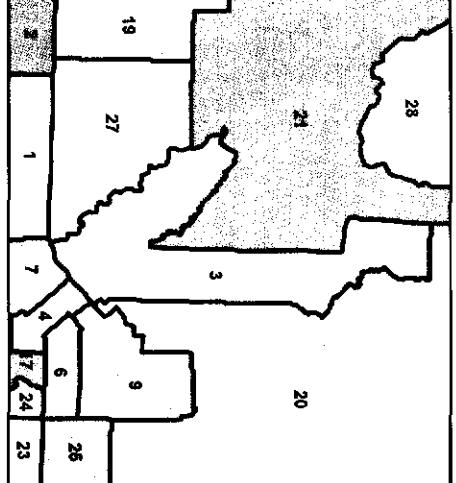
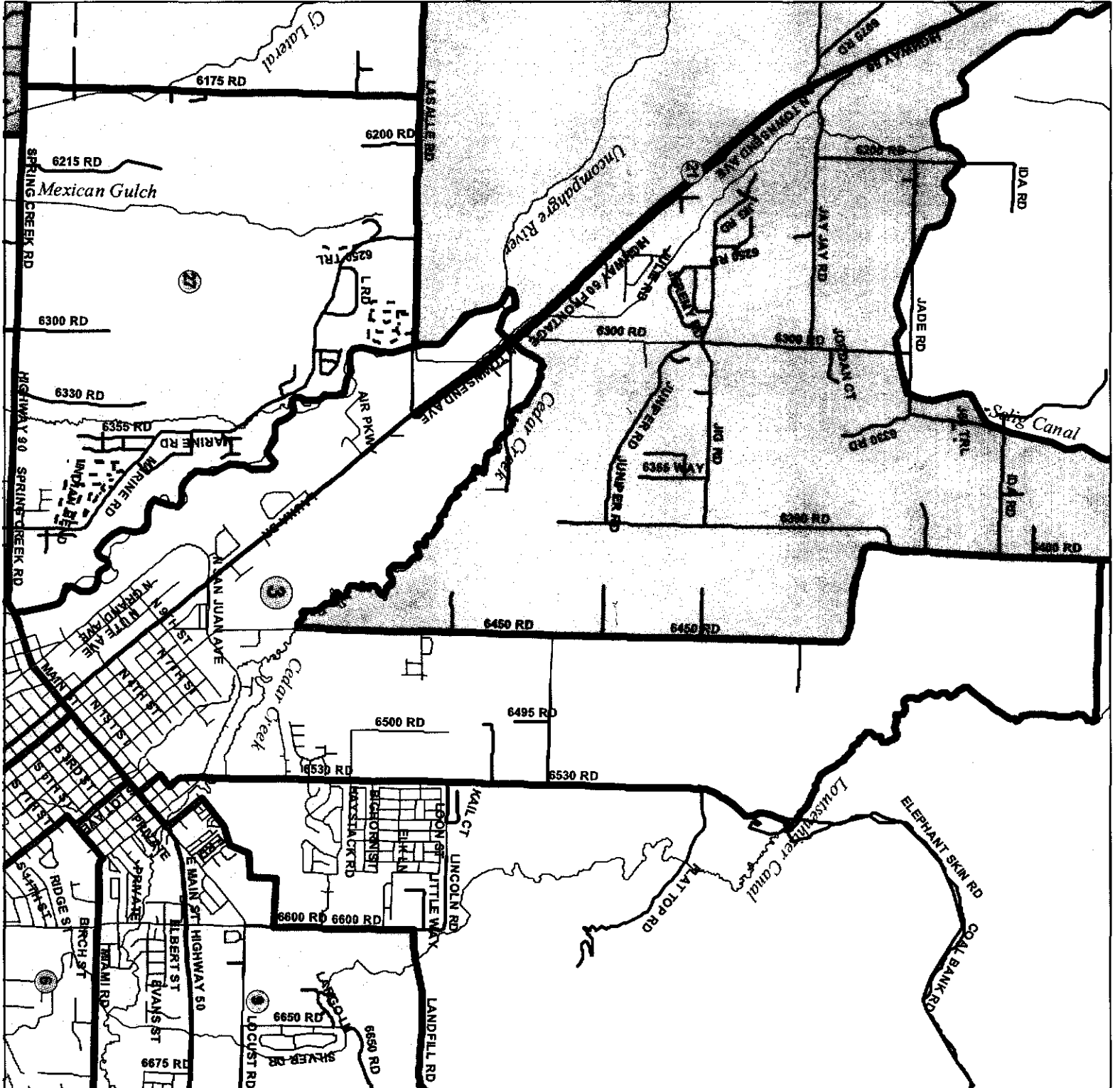




MONTROSE COUNTY
COLORADO

GEOGRAPHIC INFORMATION SYSTEM

This map is a product of Montrose County Land Use records and Geographic Information Systems for the display of relative positions and locations only. No assertion is made as to the accuracy of the map.
January 2010



MONTROSE COUNTY VOTER PRECINCT 3

Resolution #135-2007
Approved on October 6, 2007 effective January 1, 2008

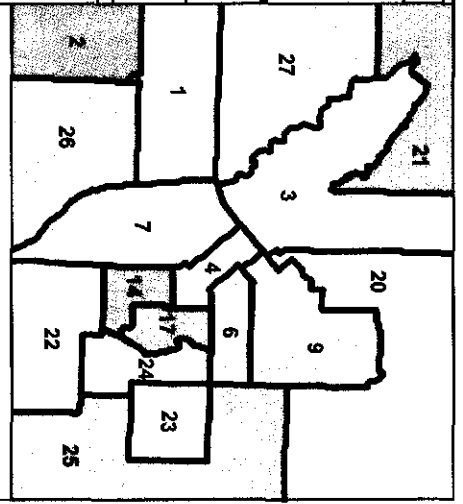
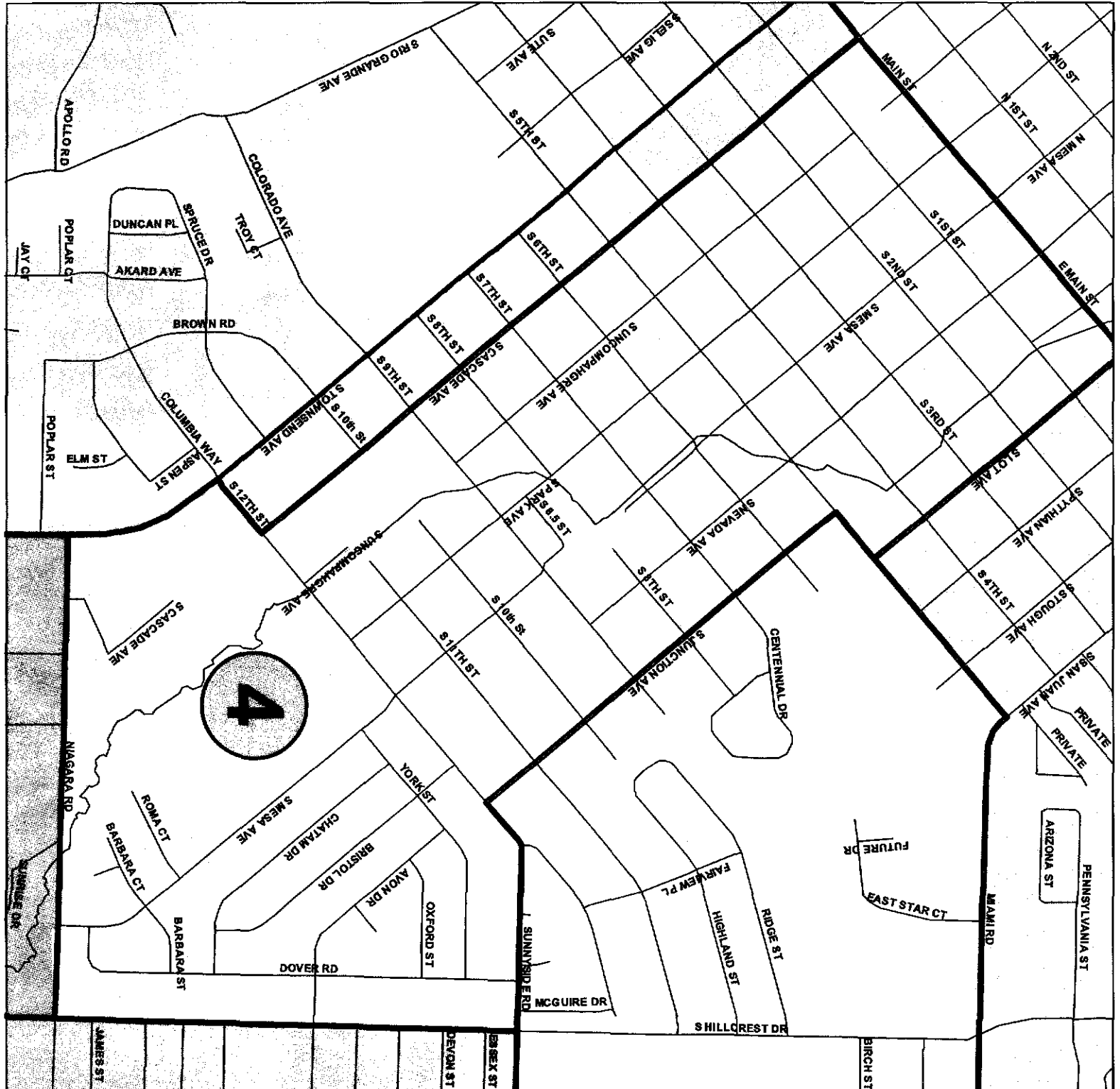
- Legend**
- Voting Precincts
 - Lakes
 - Rivers and Canals



MONTROSE COUNTY
COLORADO

GEOGRAPHIC INFORMATION SYSTEM

This map is a product of Montrose County Land Use records and Geographic Information Systems for the display of relative positions and locations only. No assertion is made as to the accuracy of the map.
January 2010



MONTROSE COUNTY VOTER PRECINCT 4

Resolution #135-2007
Approved on October 5, 2007 effective January 1, 2008

Legend

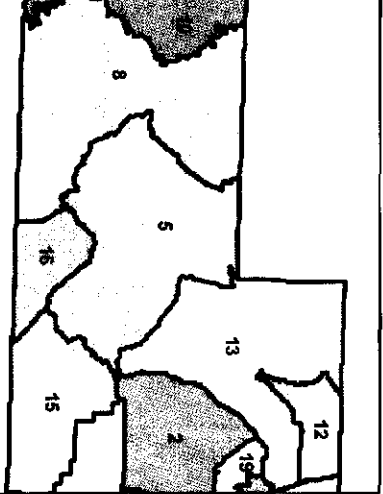
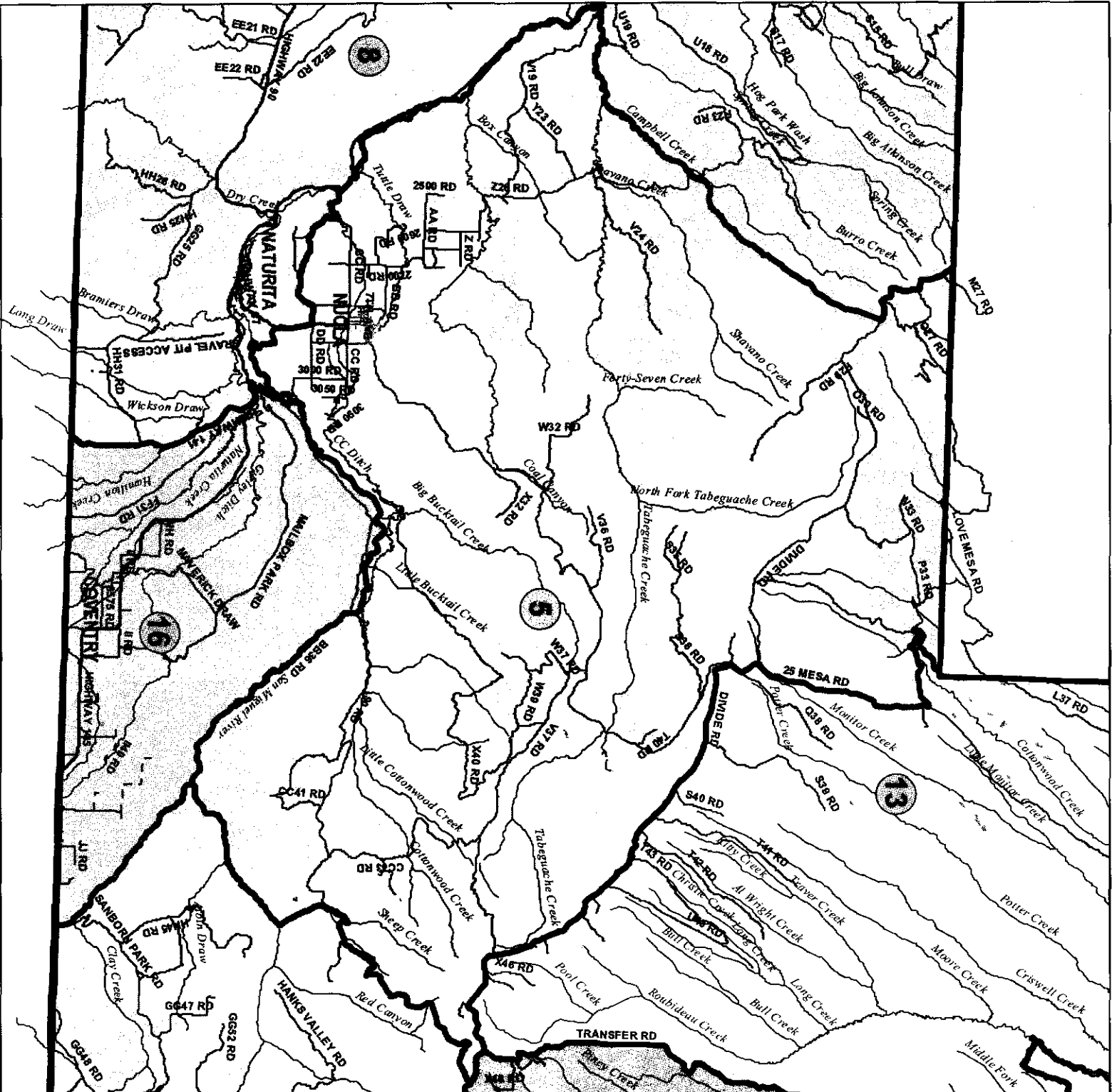
- Voting Precincts
- Lakes
- Rivers and Canals

1,000 500 0 Feet



MONTROSE COUNTY
COLORADO
GEOGRAPHIC INFORMATION SYSTEM

This map is a product of Montrose County Land Use records and Geographic Information Systems for the display of relative positions and locations only. No assertion is made as to the accuracy of the map.
January 2010



**MONTROSE COUNTY
VOTER**

**PRECINCT
5**

Resolution #135-2007
Approved on October 5, 2007 effective January 1, 2008

Legend

- Voting Precincts
- Lakes
- Rivers and Canals

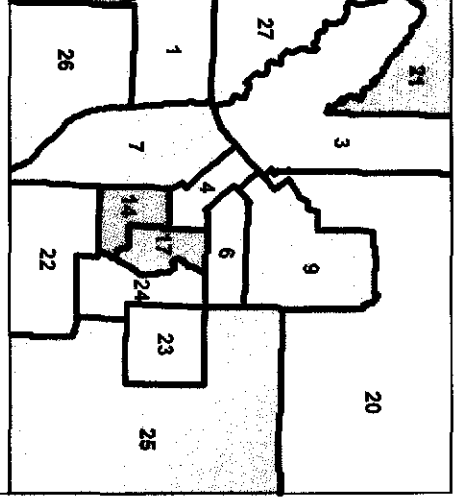
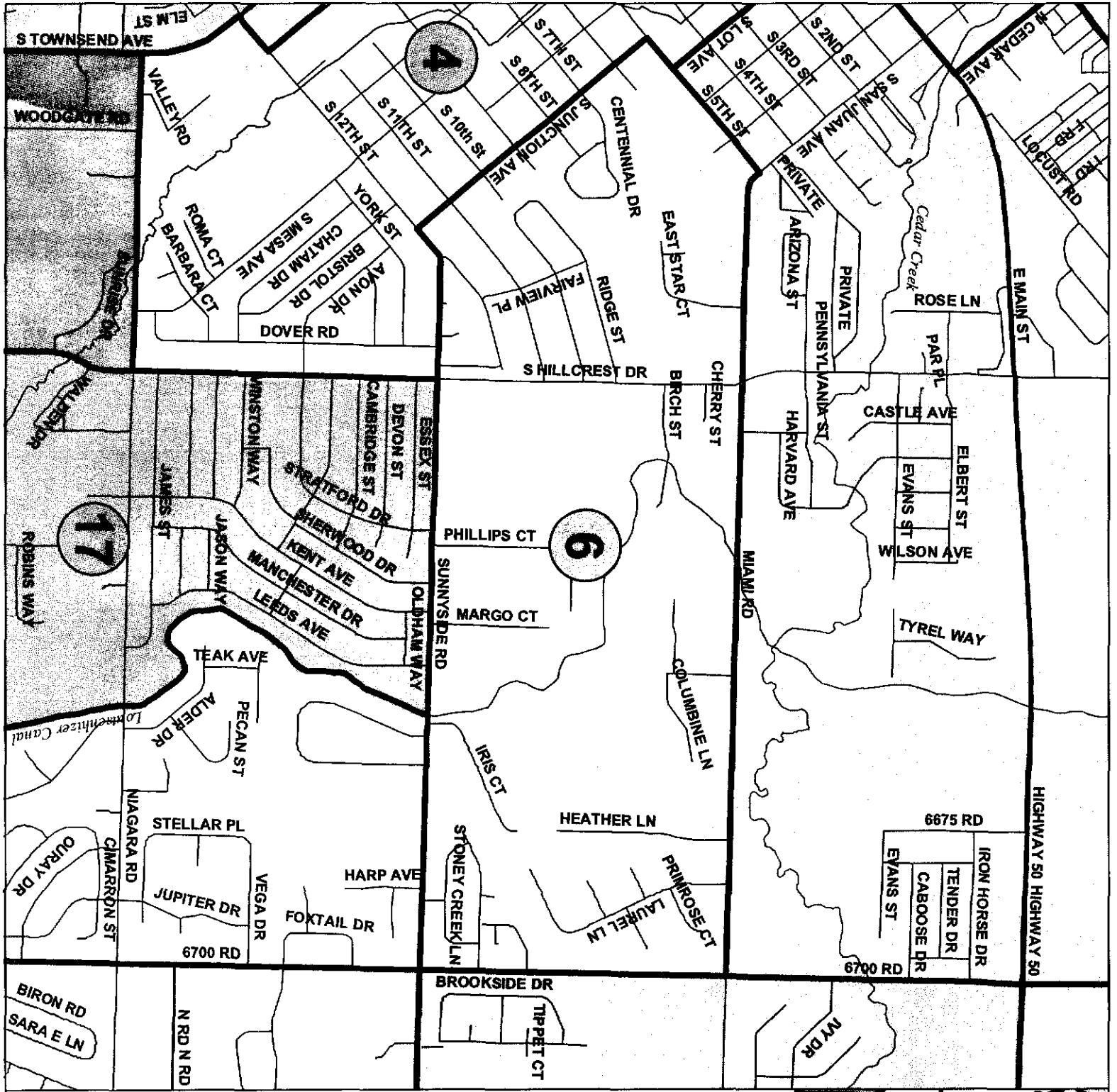
5 2.5 0 Miles



MONTROSE COUNTY
COLORADO

GEOGRAPHIC INFORMATION SYSTEM

This map is a product of Montrose County Land Use Records and Geographic Information Systems for the display of relative positions and locations only. No assertion is made as to the accuracy of the map.
January 2010



MONTROSE COUNTY VOTER PRECINCT 6

Resolution #135-2007
Approved on October 5, 2007 effective January 1, 2008

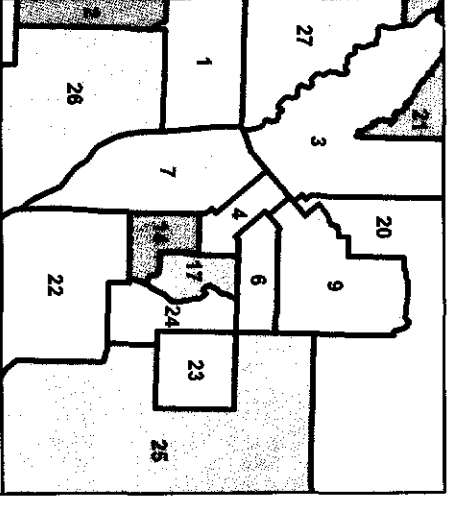
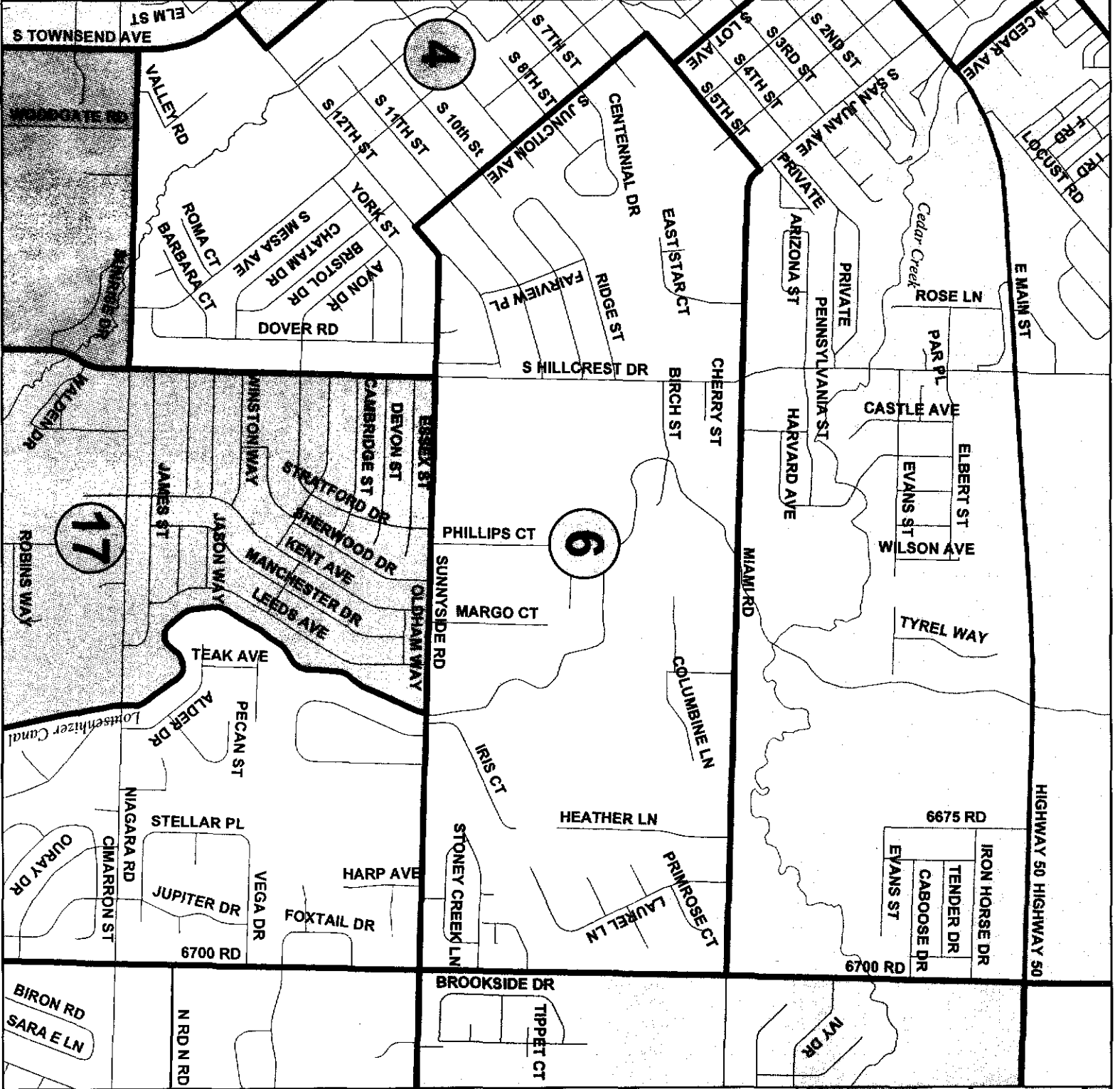
- Legend**
- Voting Precincts
 - Lakes
 - Rivers and Canals



MONTROSE COUNTY
10100100

GEOGRAPHIC INFORMATION SYSTEM




This map is a product of Montrose County Land Use records and Geographic Information Systems for the display of relative positions and locations only. No assertion is made as to the accuracy of the map.
January 2010



MONTROSE COUNTY VOTER PRECINCT 6

Resolution #135-2007
Approved on October 5, 2007 effective January 1, 2008

Legend

-  Voting Precincts
-  Lakes
-  Rivers and Canals

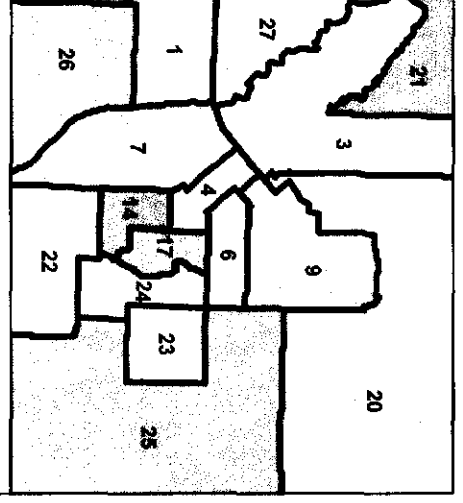
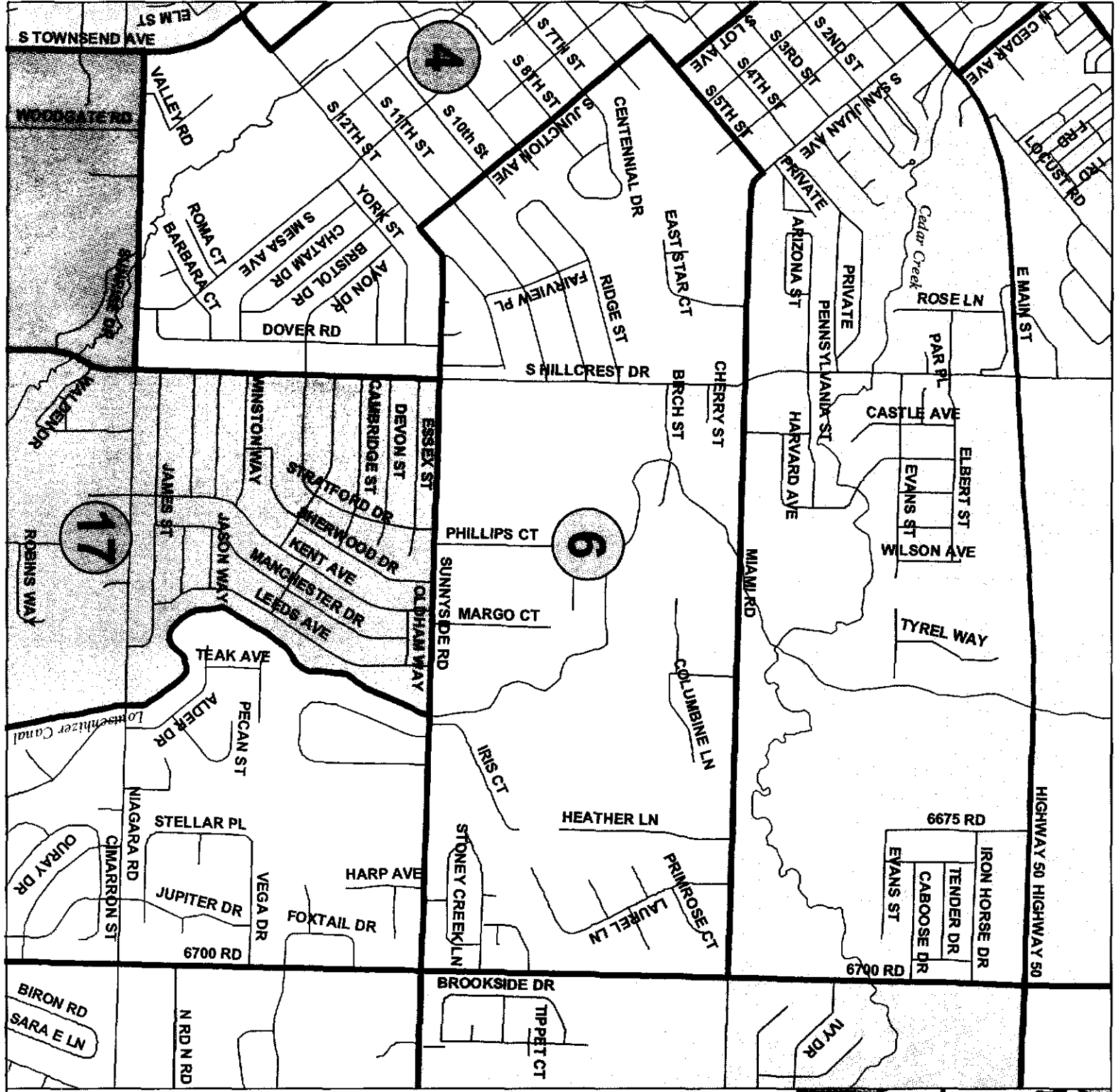
N
W
E
S



MONTROSE COUNTY
COLORADO

GEOGRAPHIC INFORMATION SYSTEM

This map is a product of Montrose County Land Use records and Geographic Information Systems for the display of relative positions and locations only. No assertion is made as to the accuracy of the map.
January 2010



MONTROSE COUNTY VOTER PRECINCT 6

Resolution #135-2007
Approved on October 5, 2007 effective January 1, 2008

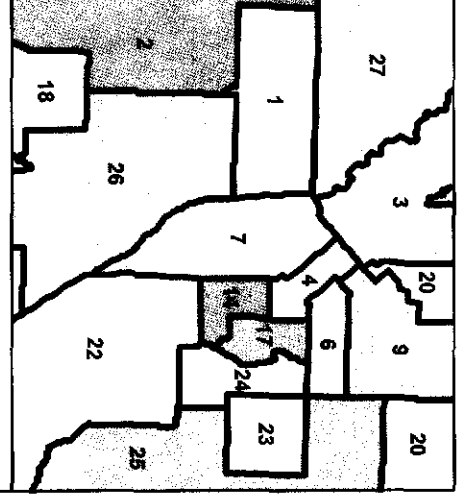
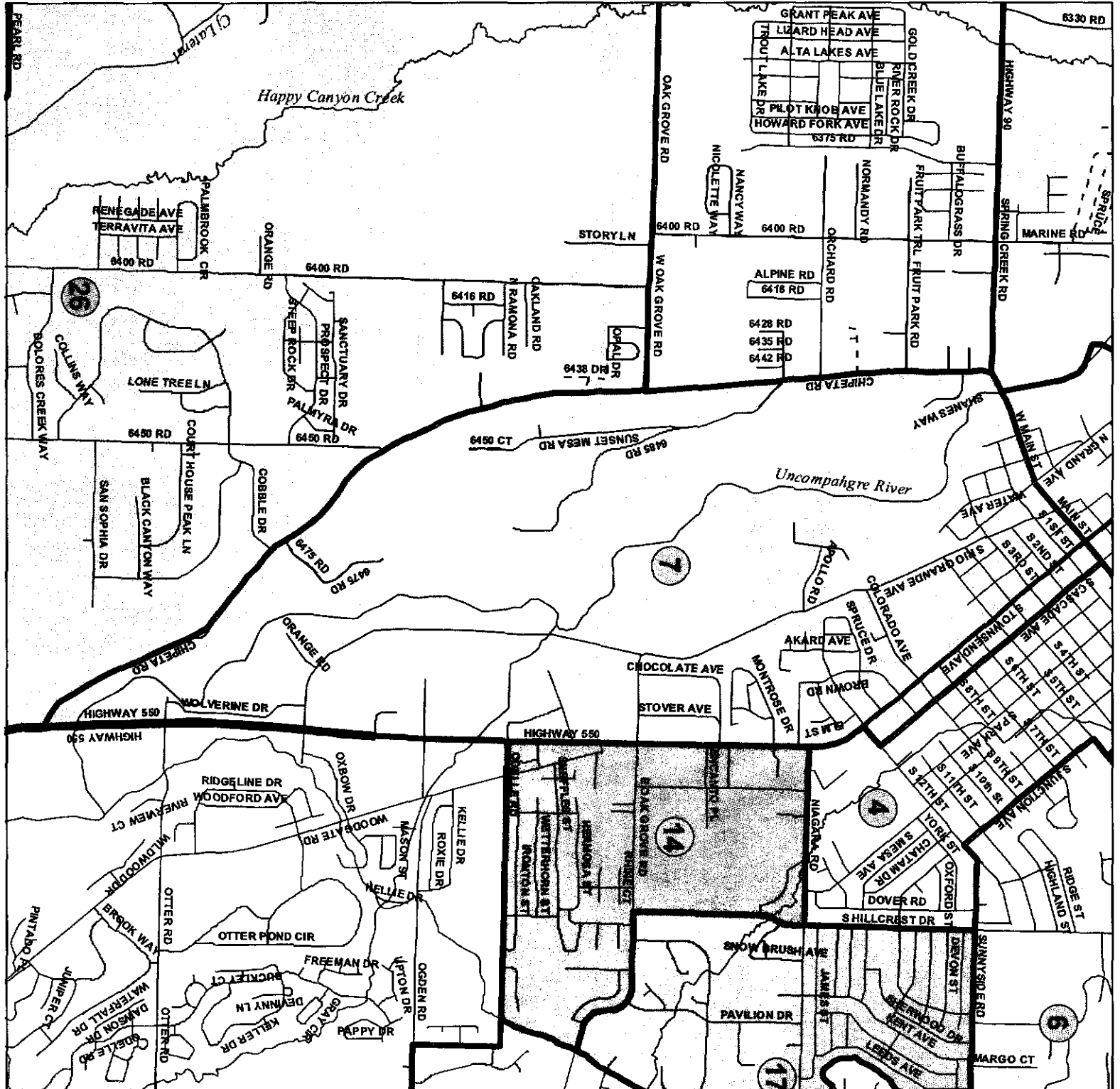
Legend

- Voting Precincts
- Lakes
- Rivers and Canals



MONTROSE COUNTY
COLORADO
GEOGRAPHIC INFORMATION SYSTEM

This map is a product of Montrose County Land Use Records and Geographic Information Systems for the display of relative positions and locations only. No assertion is made as to the accuracy of the map.
January 2010



MONTROSE COUNTY VOTER PRECINCT 7

Resolution #135-2007
Approved on October 5, 2007 effective January 1, 2008

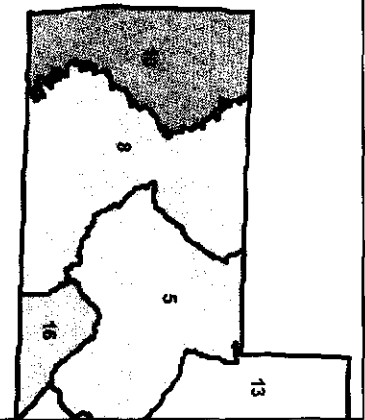
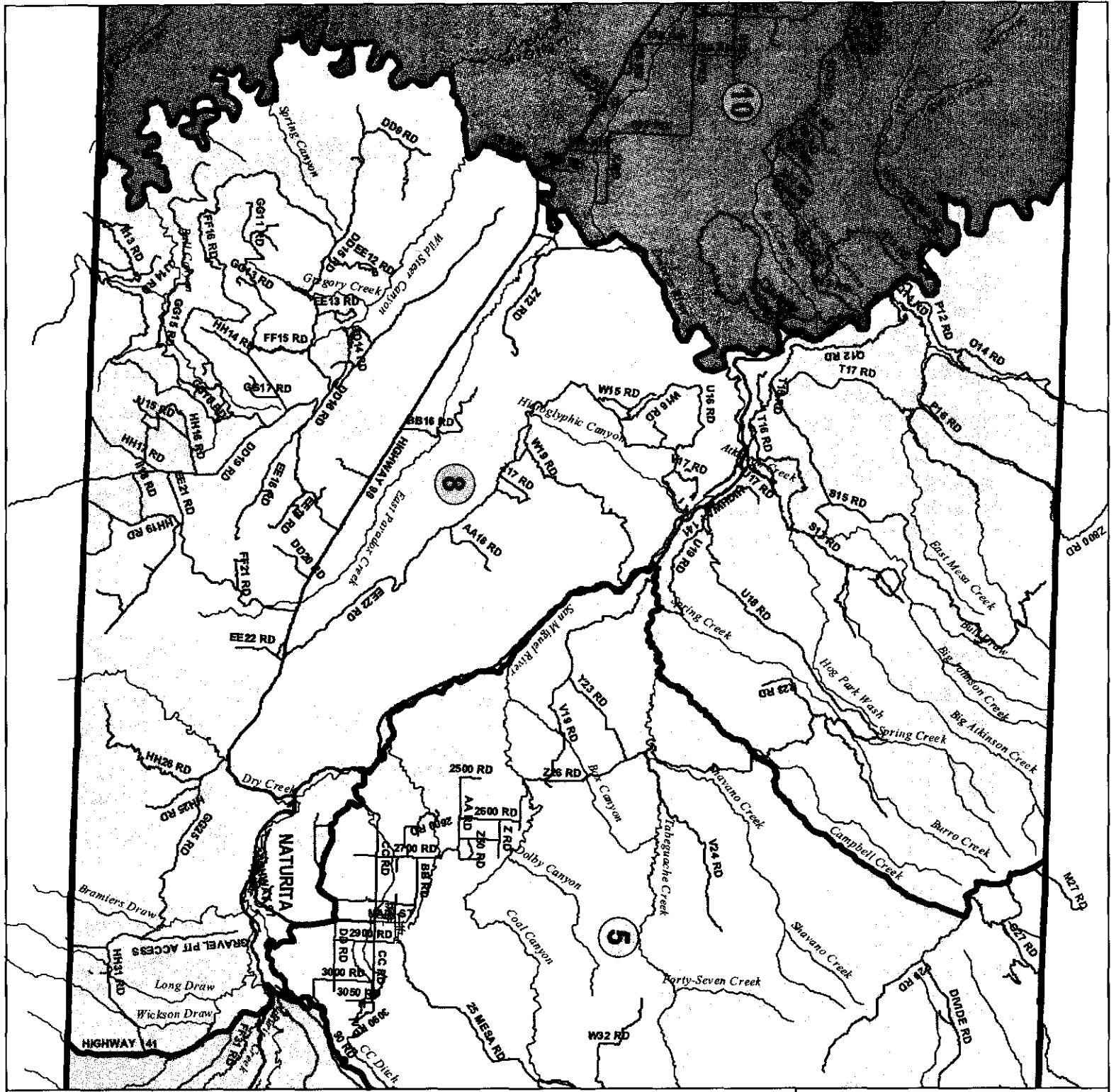
Legend

- Voting Precincts
- Lakes
- Rivers and Canals



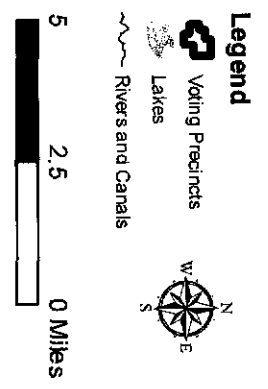
MONTROSE COUNTY
COLORADO
GEOGRAPHIC INFORMATION SYSTEM

This map is a product of Montrose County Land Use records and Geographic Information Systems for the display of relative positions and locations only. No assertion is made as to the accuracy of the map.
January 2010



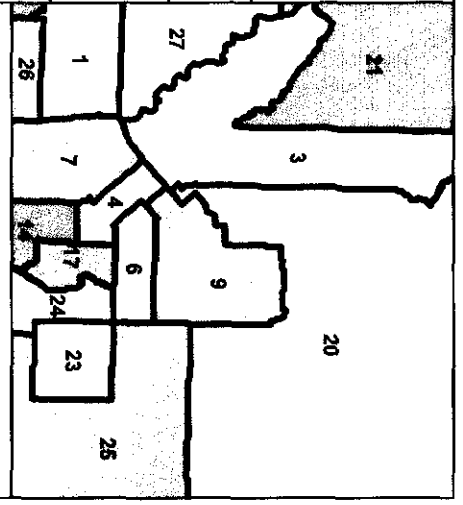
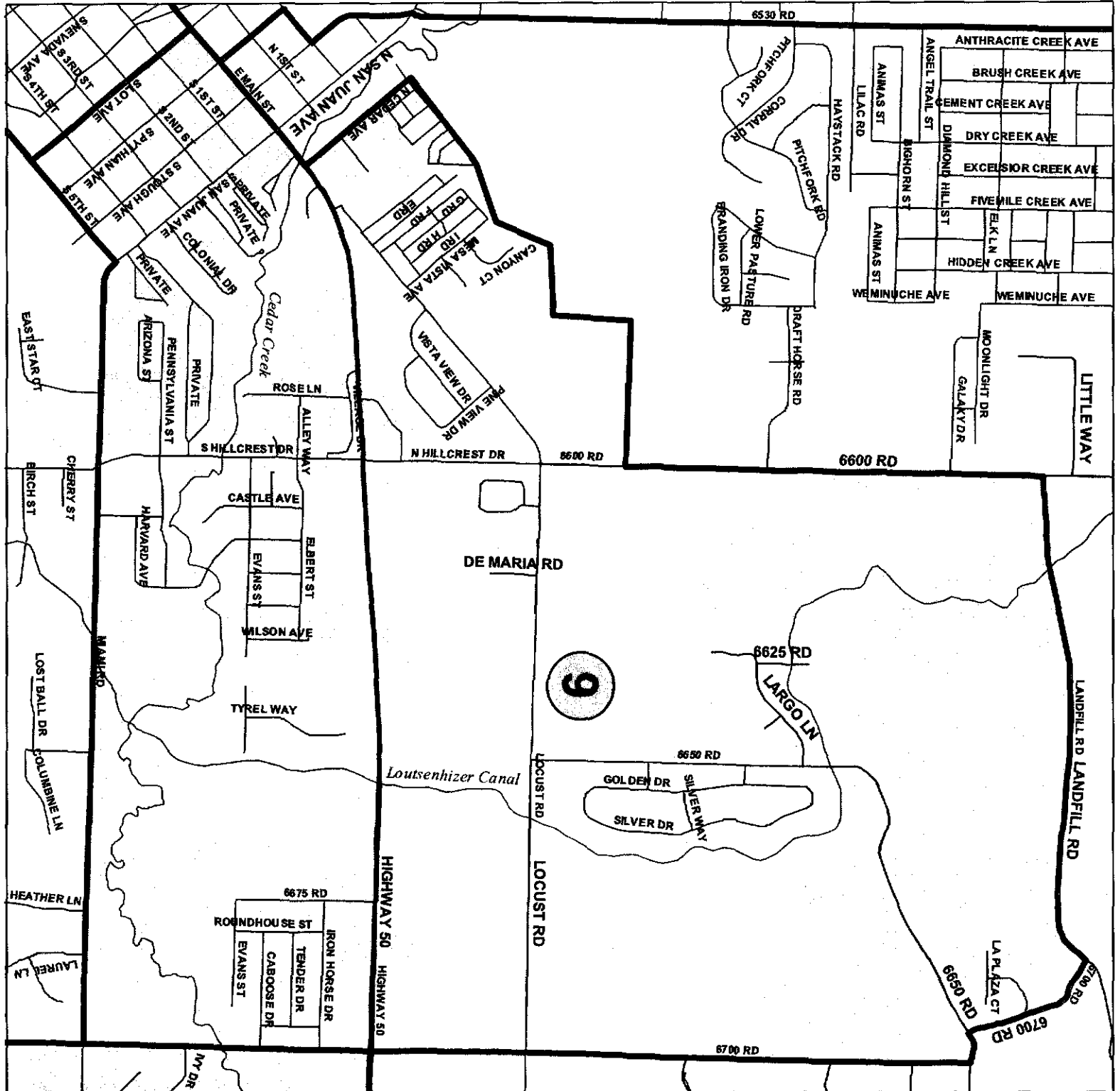
MONTROSE COUNTY VOTER PRECINCT 8

Resolution #135-2007
 Approved on October 5, 2007 effective January 1, 2008



MONTROSE COUNTY
COLORADO
 GEOGRAPHIC INFORMATION SYSTEM

This map is a product of Montrose County
 Land Use records and Geographic Information
 Systems for the display of relative positions
 and locations only. No assertion is made as
 to the accuracy of the map.
 January 2010



MONTROSE COUNTY VOTER PRECINCT 9

Resolution #135-2007
Approved on October 5, 2007 effective January 1, 2008

Legend

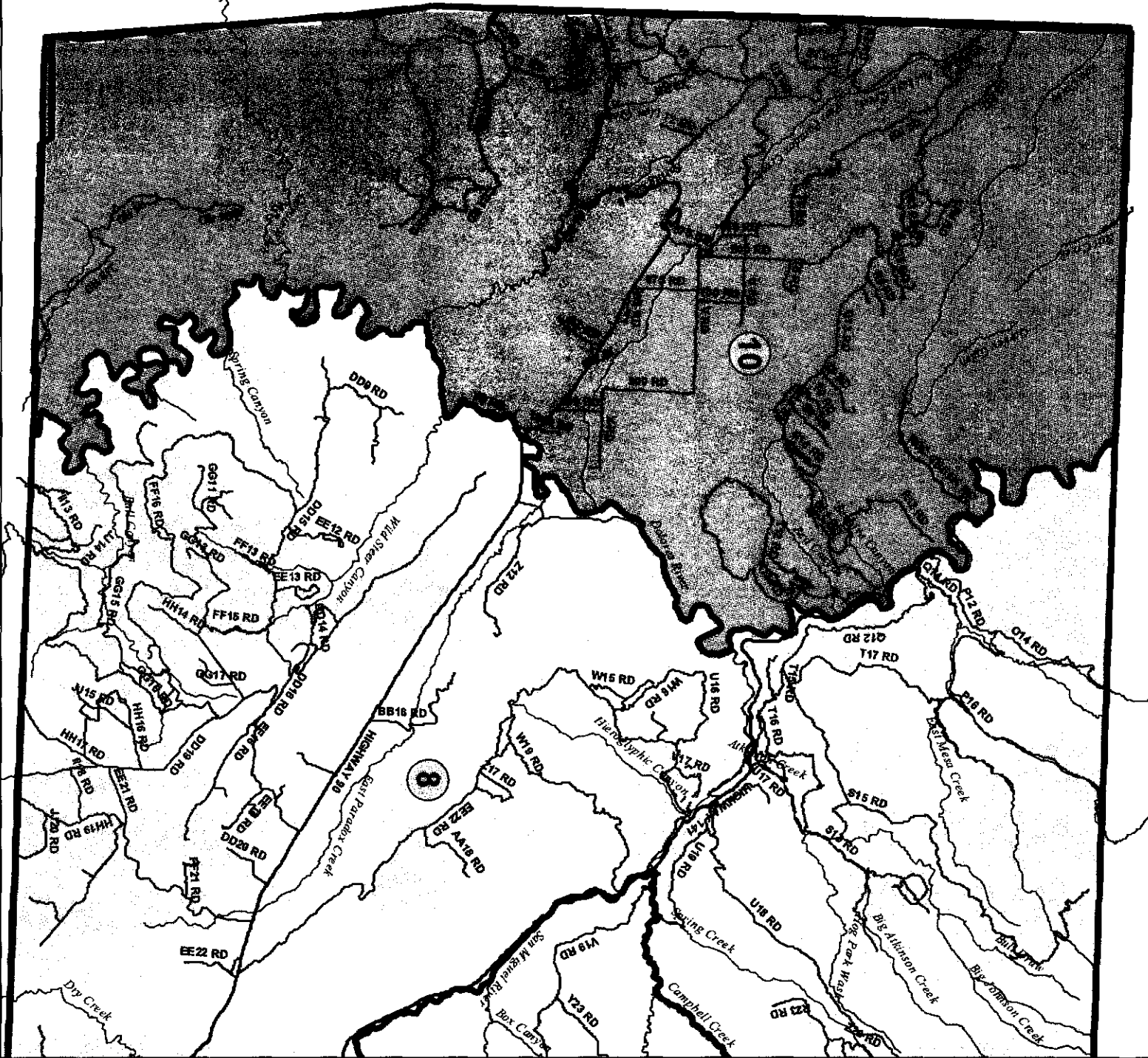
- Voting Precincts
- Lakes
- Rivers and Canals

1,000 500 0 Feet



MONTROSE COUNTY
COLORADO
GEOGRAPHIC INFORMATION SYSTEM

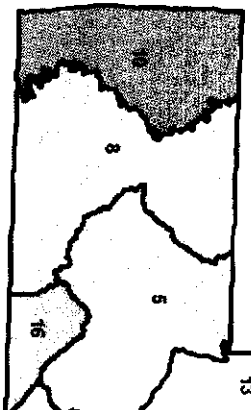
This map is a product of Montrose County Land Use records and Geographic Information Systems for the display of relative positions and locations only. No assertion is made as to the accuracy of the map.
January 2010



10

8




13





MONTROSE COUNTY VOTER PRECINCT 10

Resolution #135-2007
Approved on October 5, 2007 effective January 1, 2008

Legend

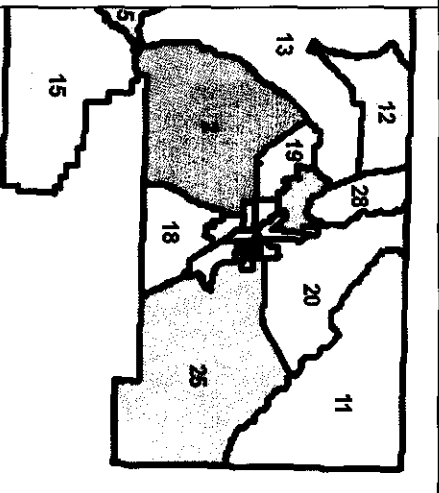
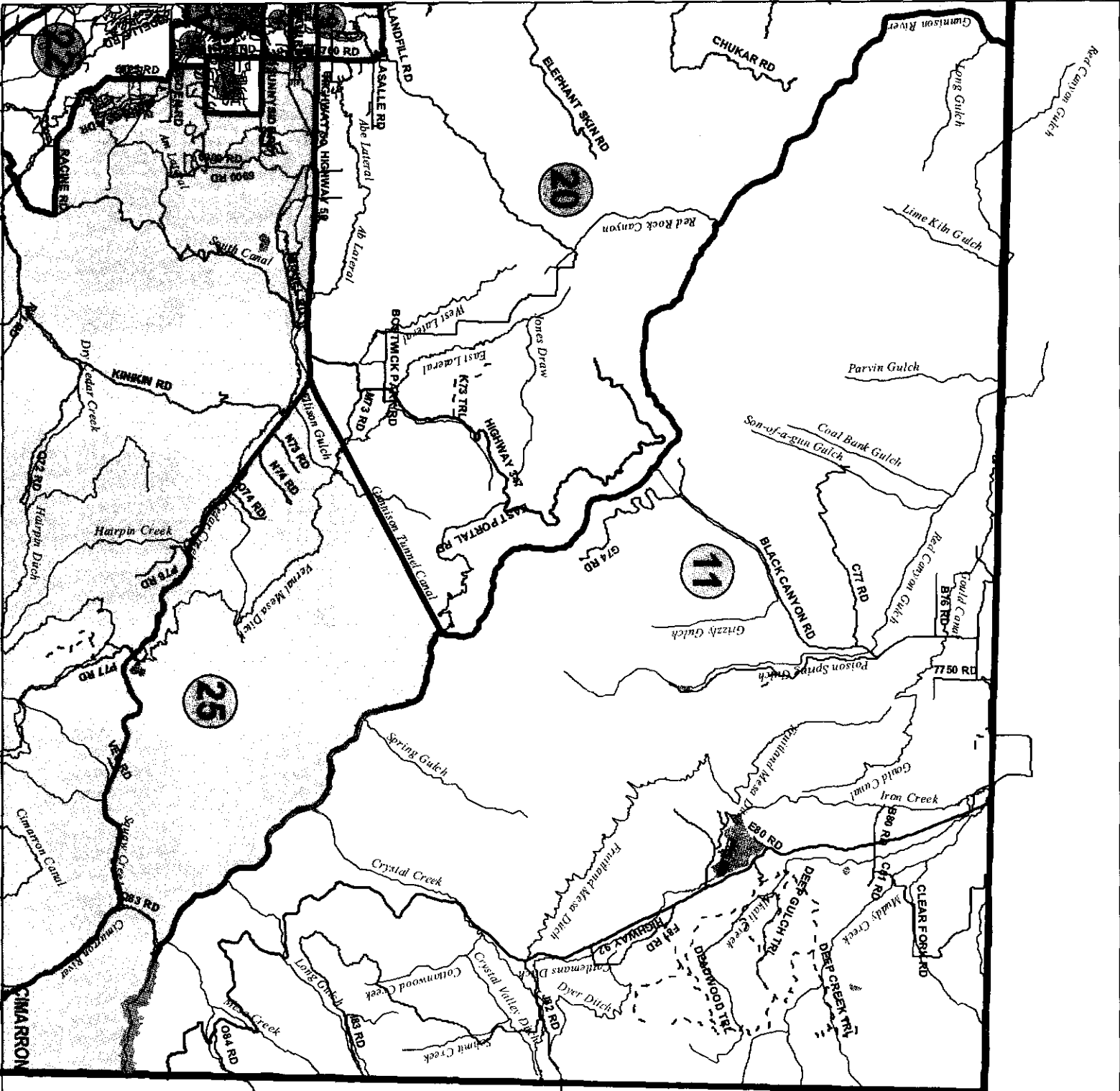
-  Voting Precincts
-  Lakes
-  Rivers and Canals


**MONTROSE COUNTY
COLORADO**

GEOGRAPHIC INFORMATION SYSTEM

This map is a product of Montrose County Land Use records and Geographic Information Systems for the display of relative positions and locations only. No assertion is made as to the accuracy of the map.
January 2010



MONTROSE COUNTY VOTER PRECINCT 11

Resolution #135-2007
Approved on October 5, 2007 effective January 1, 2008

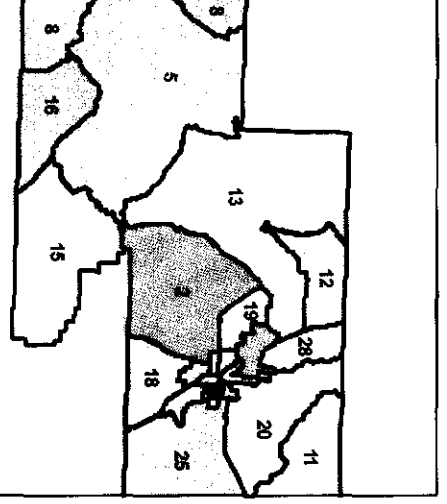
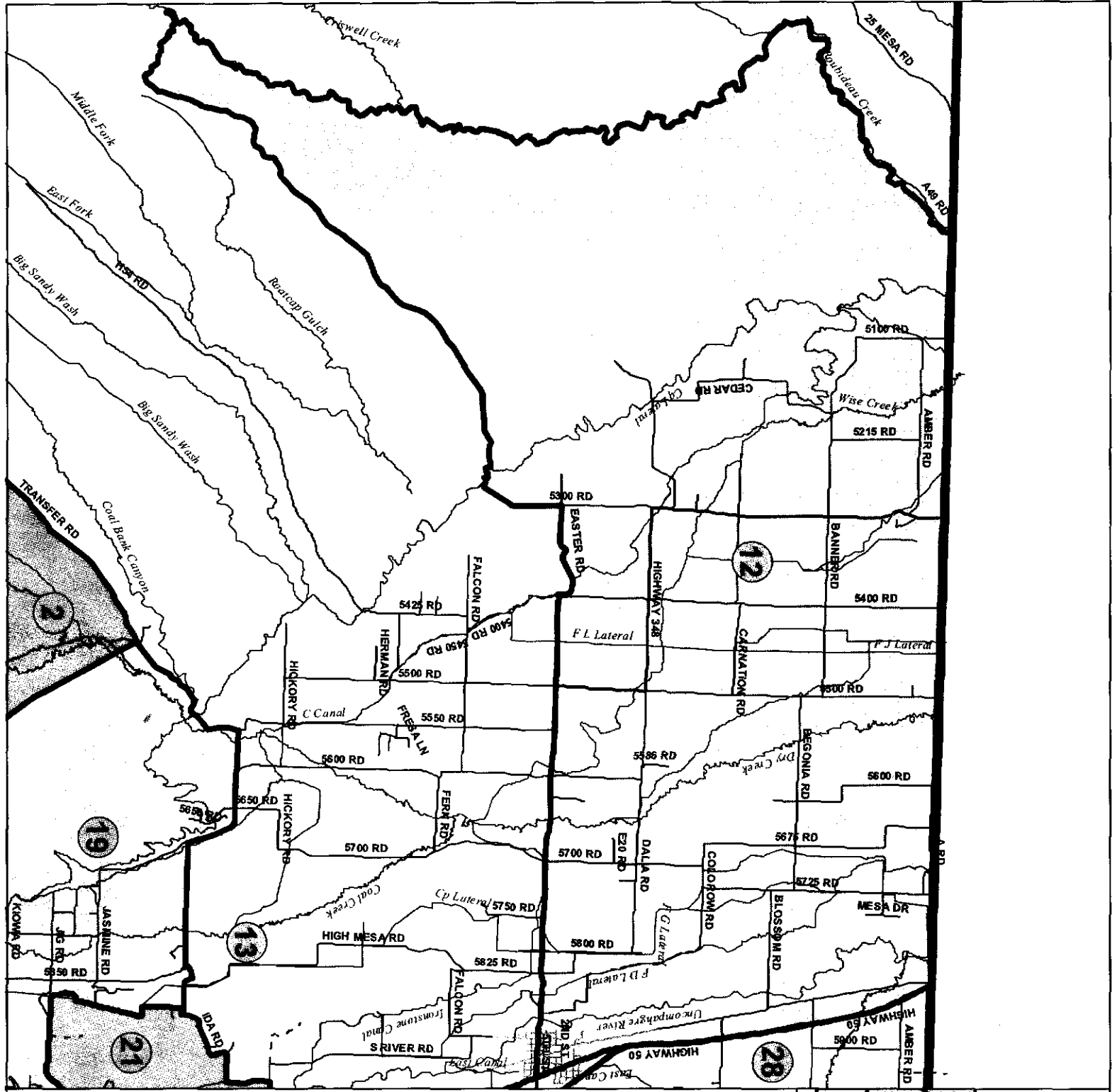
Legend

- Voting Precincts
- Lakes
- Rivers and Canals

0 Miles
2
4

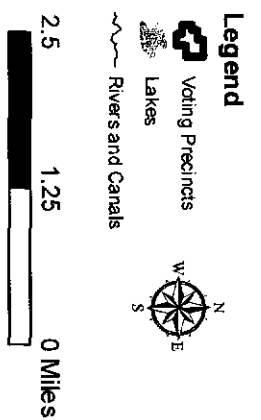
MONTROSE COUNTY
COLORADO
GEOGRAPHIC INFORMATION SYSTEM

This map is a product of Montrose County Land Use records and Geographic Information Systems for the display of relative positions and locations only. No assertion is made as to the accuracy of the map.
January 2010



MONTROSE COUNTY VOTER PRECINCT 12

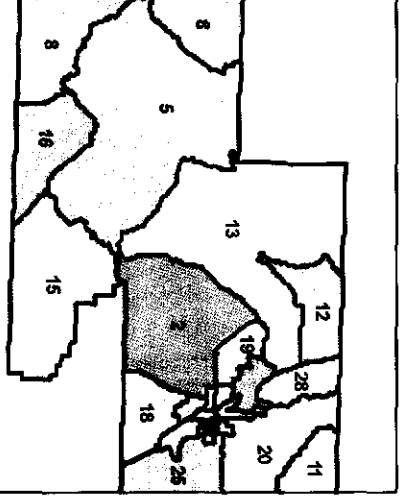
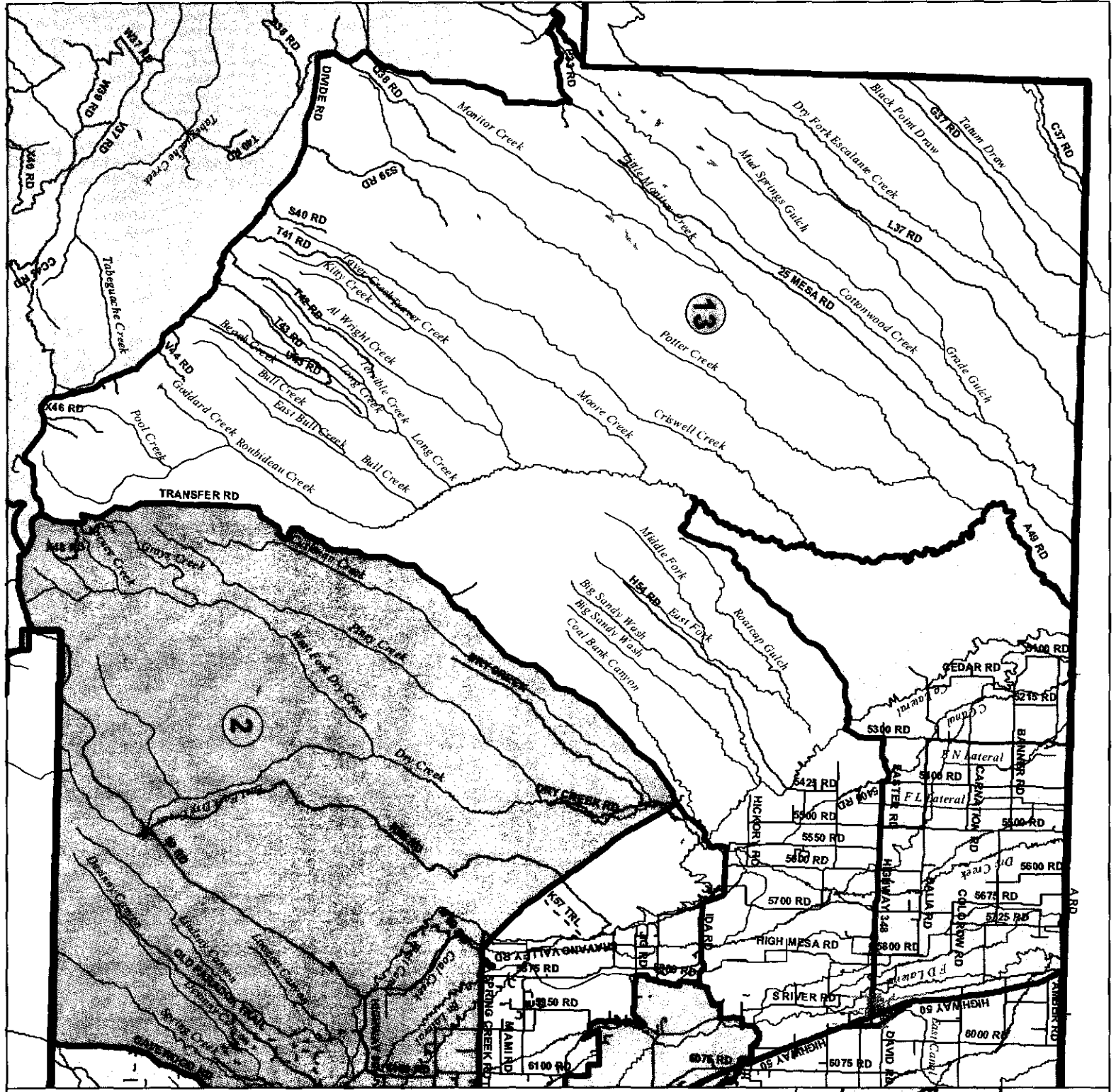
Resolution #135-2007
Approved on October 5, 2007 effective January 1, 2008



MONTROSE COUNTY
COLORADO

GEOGRAPHIC INFORMATION SYSTEM

This map is a product of Montrose County Land Use Records and Geographic Information Systems for the display of relative positions and locations only. No assertion is made as to the accuracy of the map.
January 2010



MONTROSE COUNTY VOTER PRECINCT 13

Resolution #135-2007
Approved on October 5, 2007 effective January 1, 2008

Legend

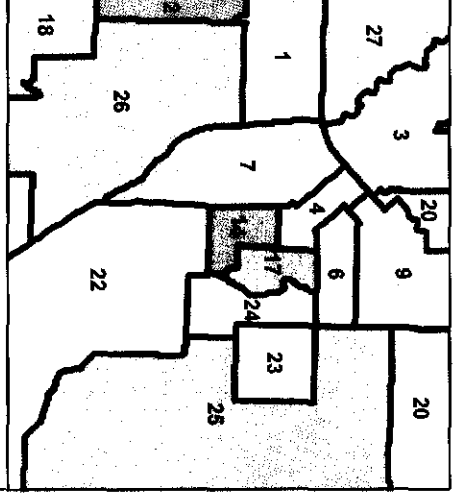
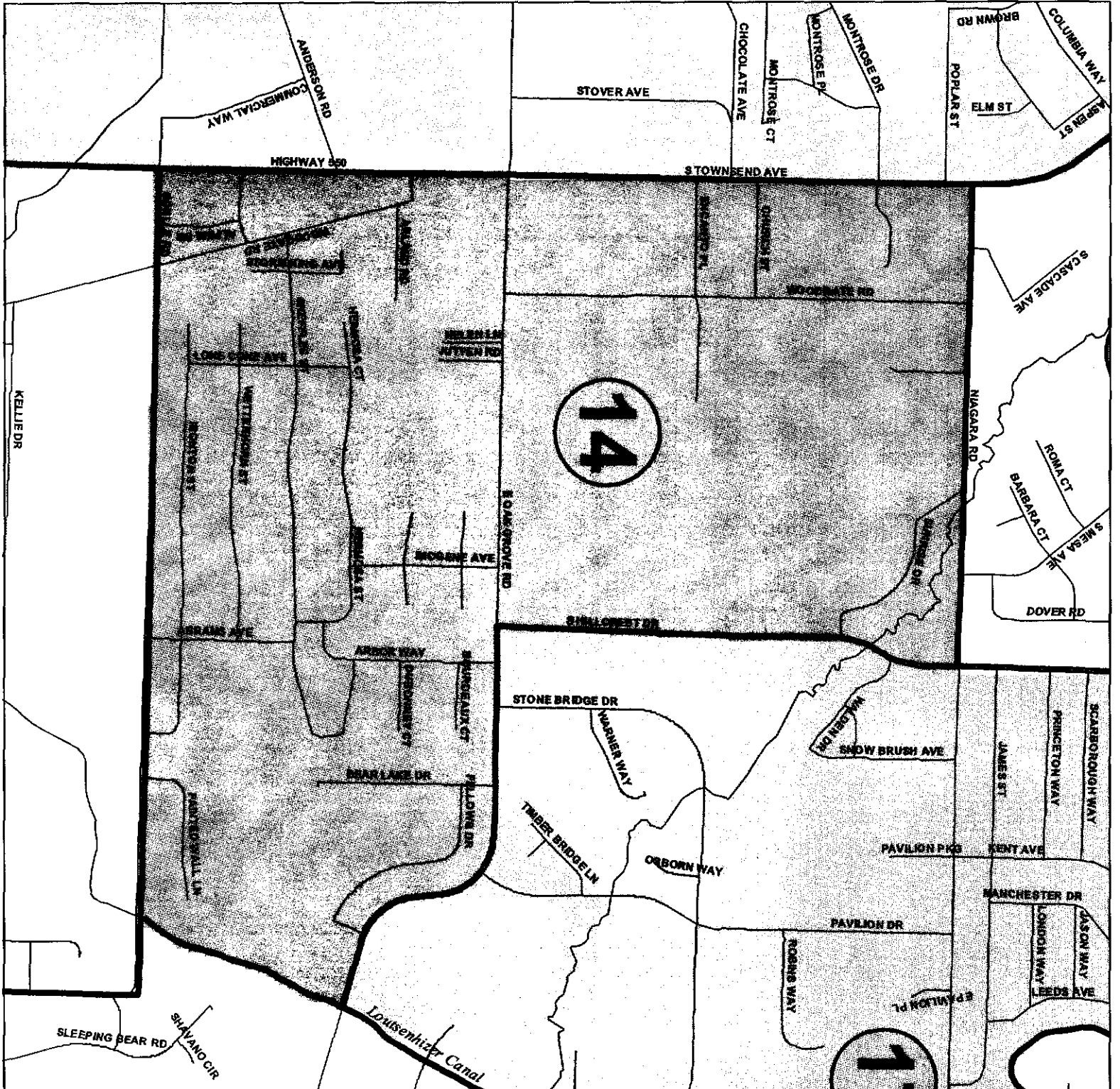
- Voting Precincts
- Lakes
- Rivers and Canals

5 2.5 0 Miles



MONTROSE COUNTY
COLORADO
GEOGRAPHIC INFORMATION SYSTEM

This map is a product of Montrose County Land Use records and Geographic Information Systems for the display of relative positions and locations only. No assurance is made as to the accuracy of the map.
January 2010



MONTROSE COUNTY VOTER PRECINCT 14

Resolutions #135-2007
Approved on October 5, 2007 effective January 1, 2008

Legend

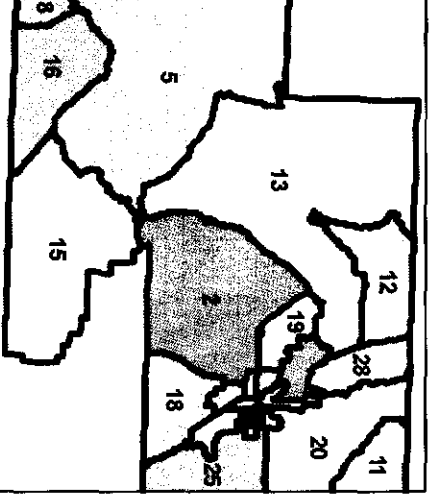
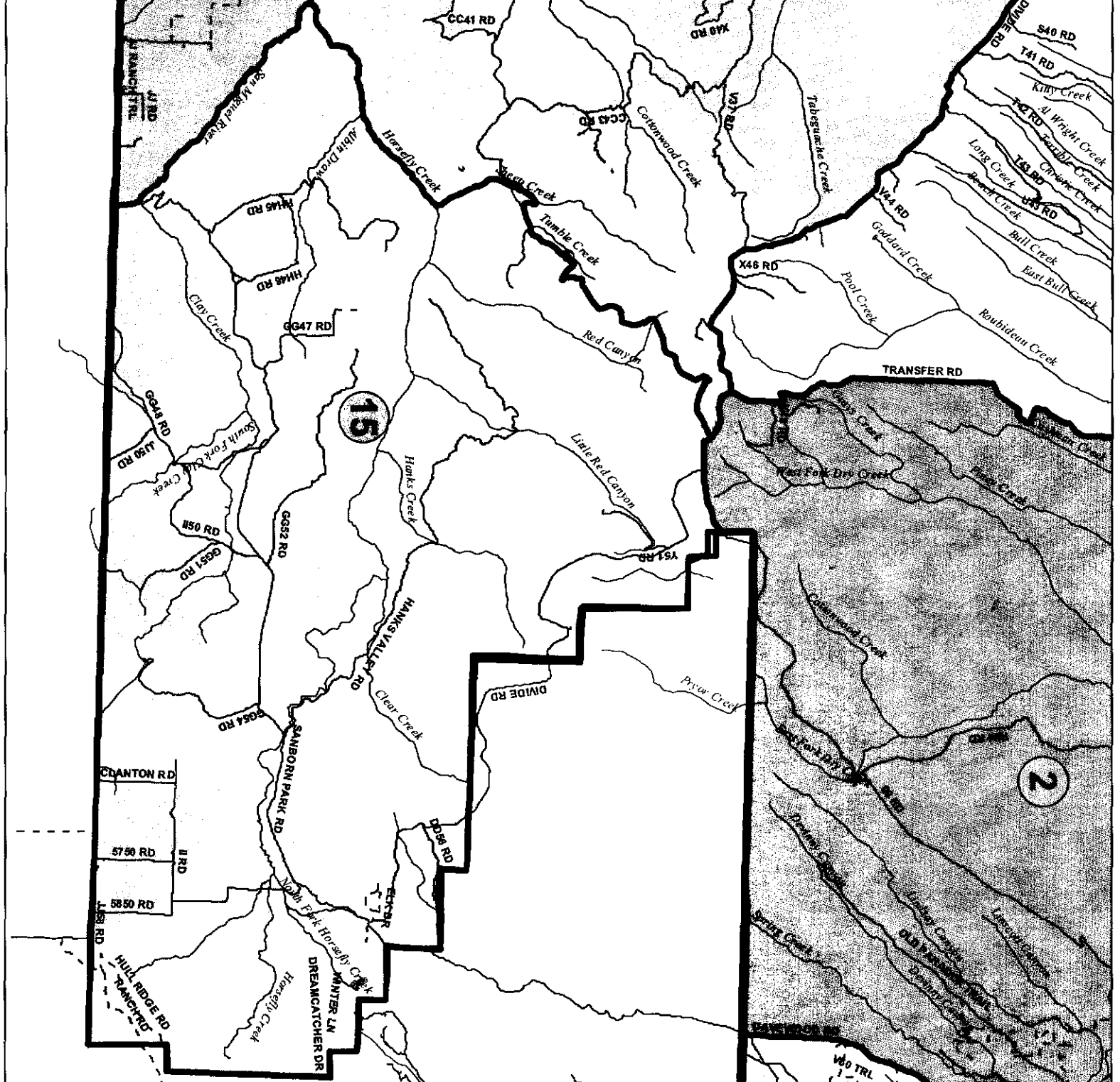
- Voting Precincts
- Lakes
- Rivers and Canals

1,000 500 0 Feet

MONTROSE COUNTY
COLORADO

GEOGRAPHIC INFORMATION SYSTEM

This map is a product of Montrose County Land Use records and Geographic Information Systems for the display of relative positions and locations only. No assertion is made as to the accuracy of the map.
January 2010



MONTROSE COUNTY VOTER PRECINCT 15

Resolution #135-2007
Approved on October 5, 2007 effective January 1, 2008

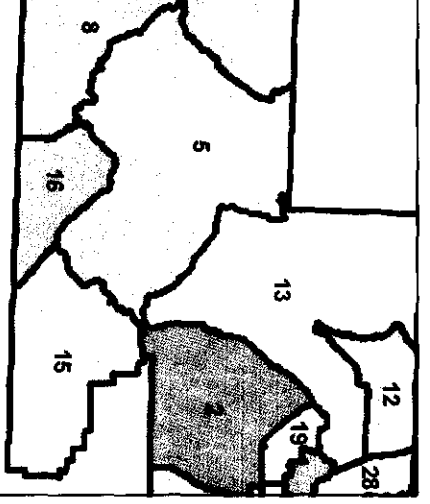
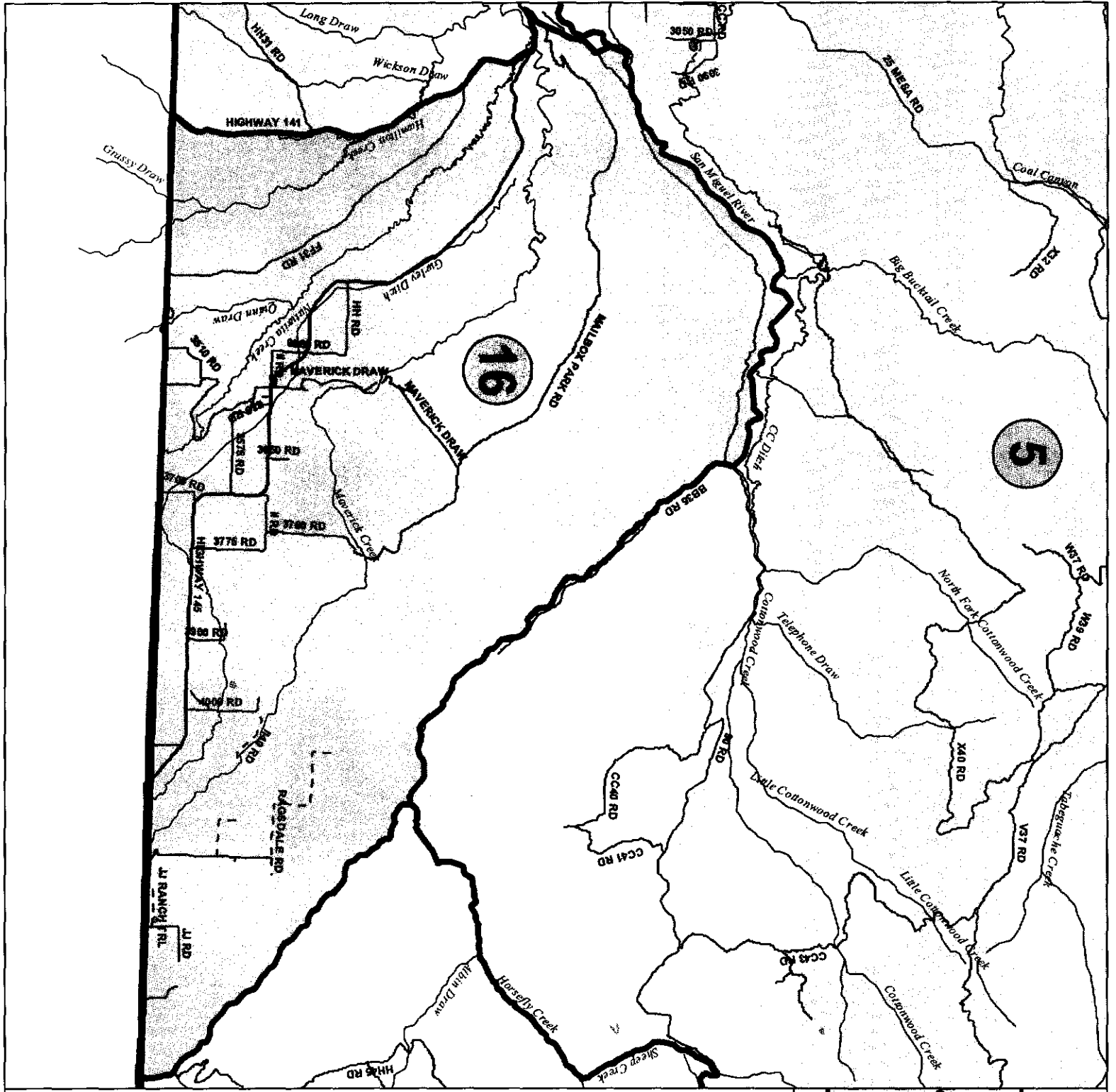
Legend

- Voting Precincts
- Lakes
- Rivers and Canals

MONTROSE COUNTY
COLORADO

GEOGRAPHIC INFORMATION SYSTEM

This map is a product of Montrose County Land Use records and Geographic Information Systems for the display of relative positions and locations only. No assertion is made as to the accuracy of the map.
January 2010



MONTROSE COUNTY VOTER PRECINCT 16

Resolution #135-2007
Approved on October 5, 2007 effective January 1, 2008

Legend

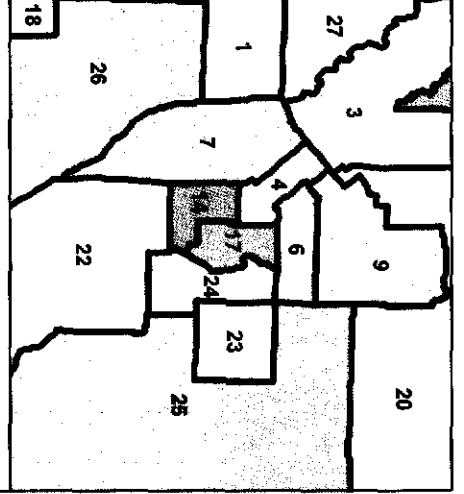
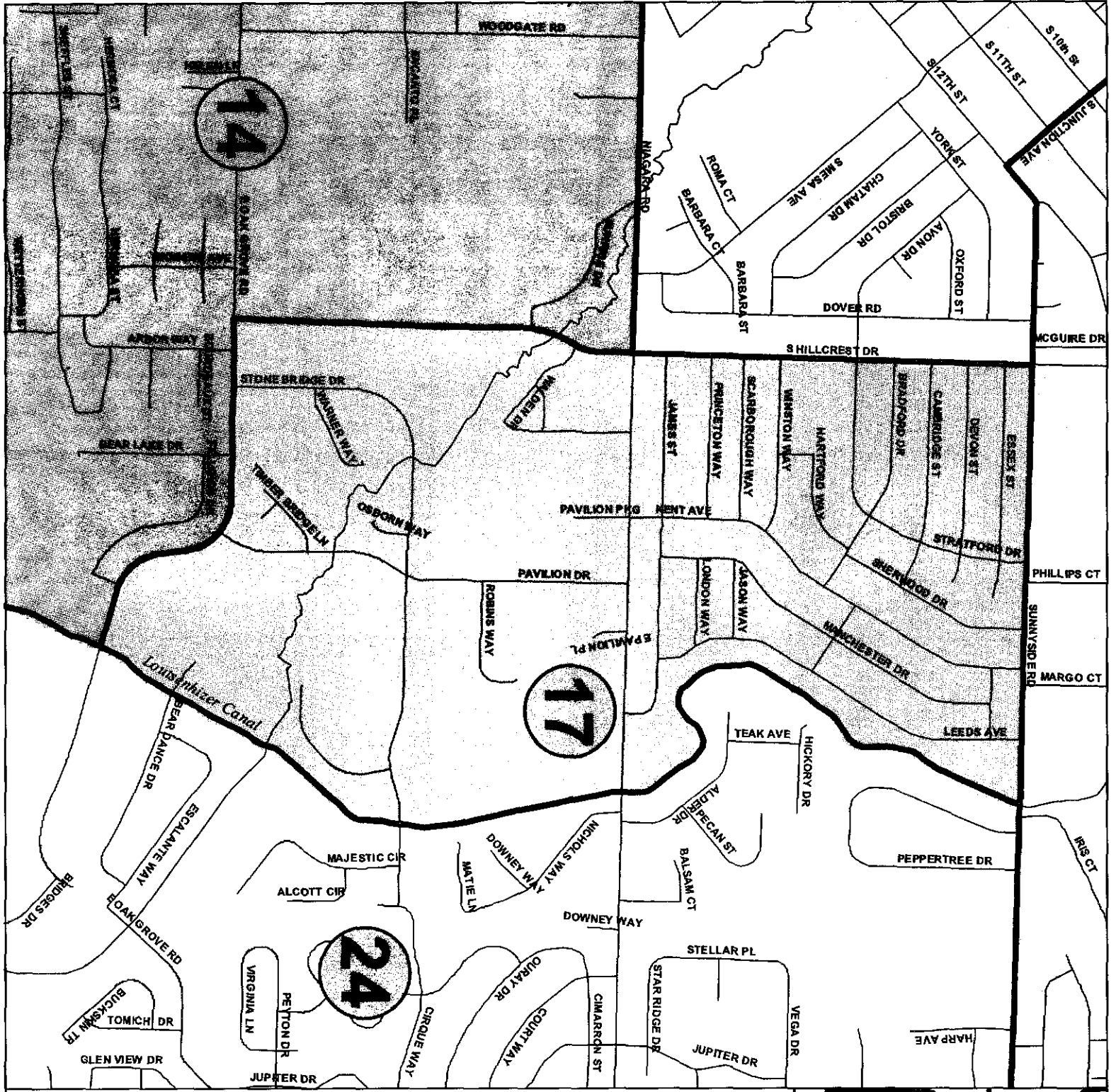
- Voting Precincts
- Lakes
- Rivers and Canals

0 Miles
1.25
2.5



GEOGRAPHIC INFORMATION SYSTEM

This map is a product of Montrose County Land Use records and Geographic Information Systems for the display of relative positions and locations only. No assertion is made as to the accuracy of the map.
January 2010



MONTROSE COUNTY VOTER PRECINCT 17

Resolution #135-2007
 Approved on October 5, 2007 effective January 1, 2008

Legend

- Voting Precincts
- Lakes
- Rivers and Canals

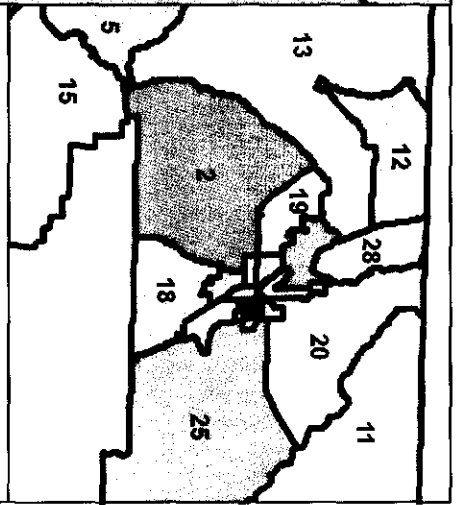
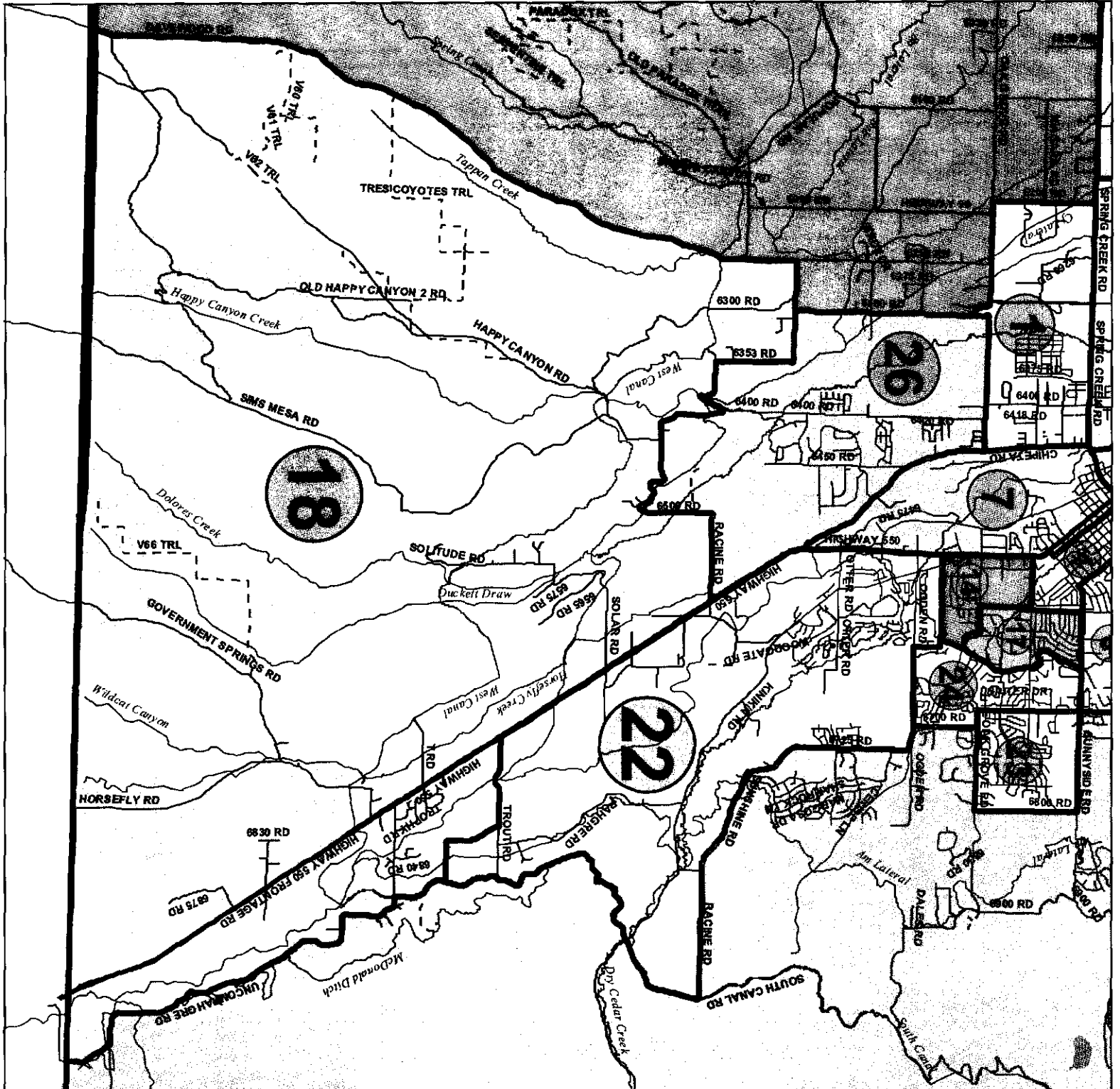
1,000 500 0 Feet



MONTROSE COUNTY
 COLORADO

GEOGRAPHIC INFORMATION SYSTEM

This map is a product of Montrose County Land Use records and Geographic Information Systems for the display of relative positions and locations only. No assertion is made as to the accuracy of the map.
 January 2010



MONTROSE COUNTY VOTER PRECINCT 18

Resolution #135-2007
Approved on October 5, 2007 effective January 1, 2008

Legend

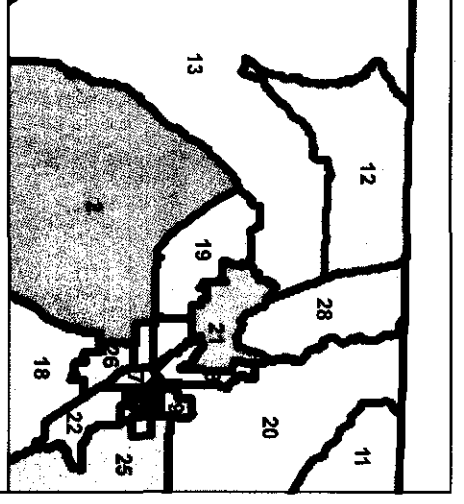
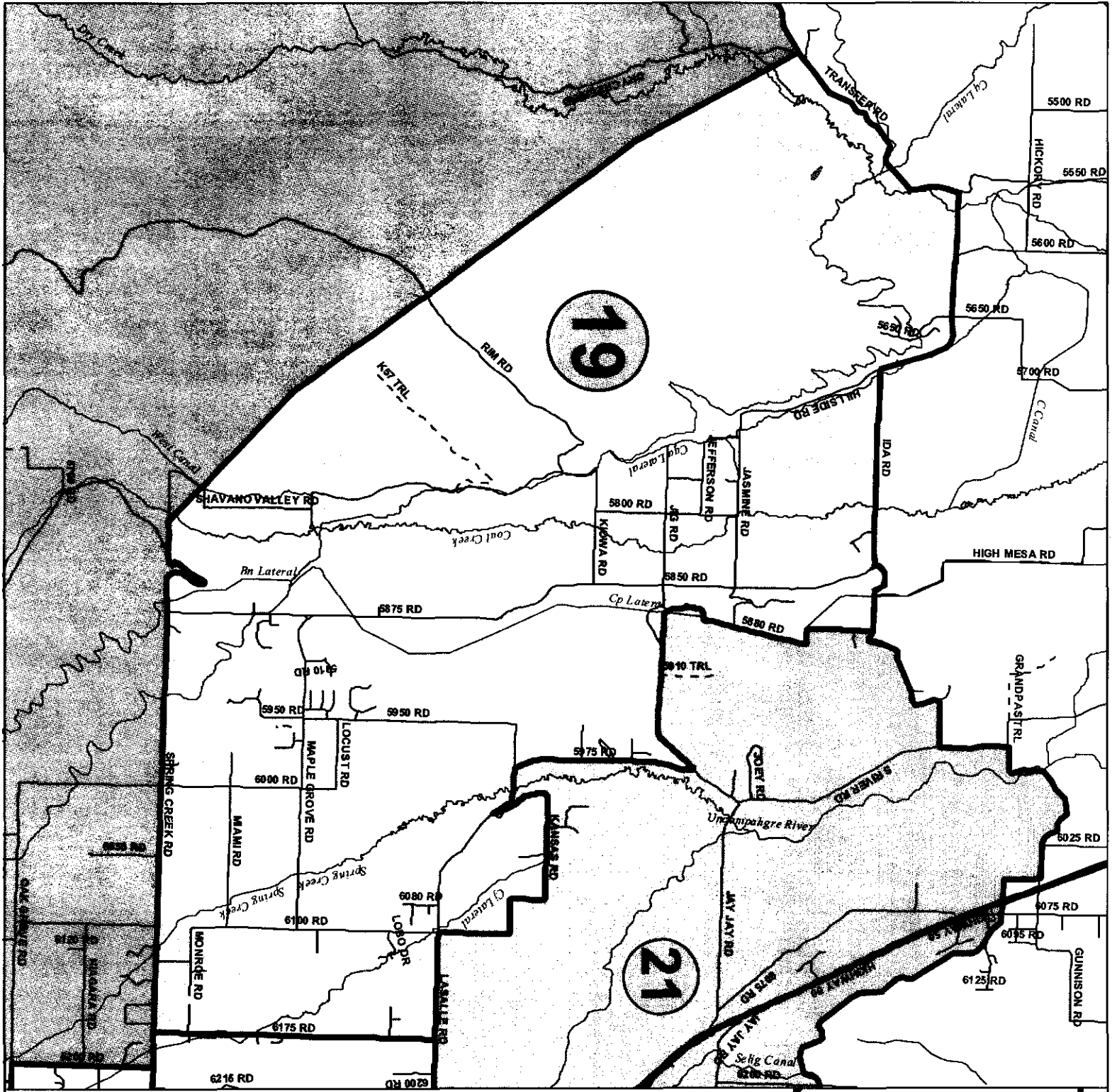
- Voting Precincts
- Lakes
- Rivers and Canals

0 Miles

MONTROSE COUNTY
COLORADO

GEOGRAPHIC INFORMATION SYSTEM

This map is a product of Montrose County Land Use records and Geographic Information Systems for the display of relative positions and locations only. No assertion is made as to the accuracy of the map.
January 2010



MONTROSE COUNTY VOTER PRECINCT 19

Resolution #135-2007
Approved on October 5, 2007 effective January 1, 2008

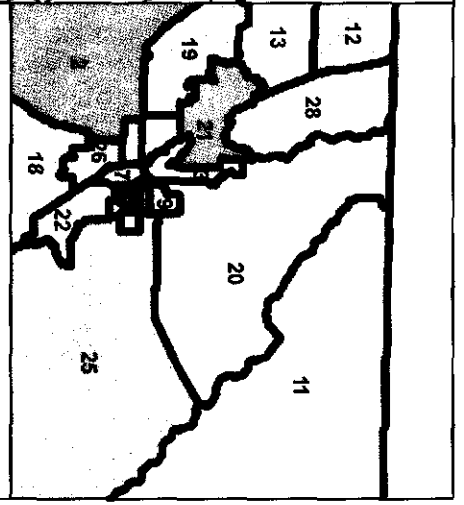
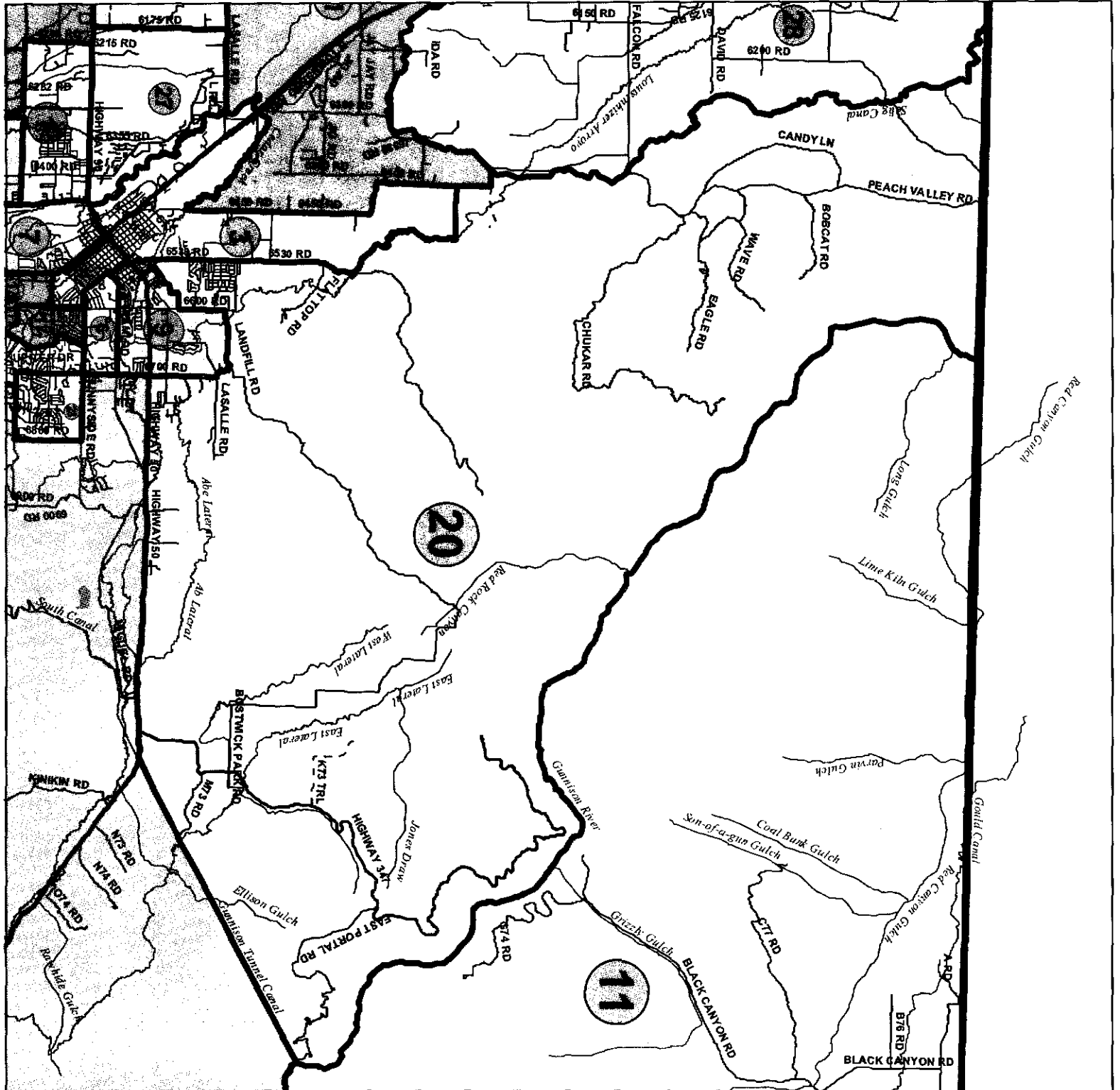
- Legend**
- Voting Precincts
 - Lakes
 - Rivers and Canals



MONTROSE COUNTY
COLORADO

GEOGRAPHIC INFORMATION SYSTEM

This map is a product of Montrose County Land Use Records and Geographic Information Systems for the display of relative positions and locations only. No assertion is made as to the accuracy of the map.
January 2010



MONTROSE COUNTY VOTER PRECINCT 20

Resolution #135-2007
 Approved on October 5, 2007 effective January 1, 2008

Legend

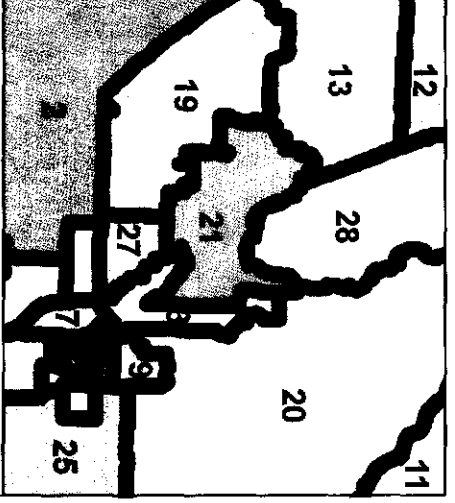
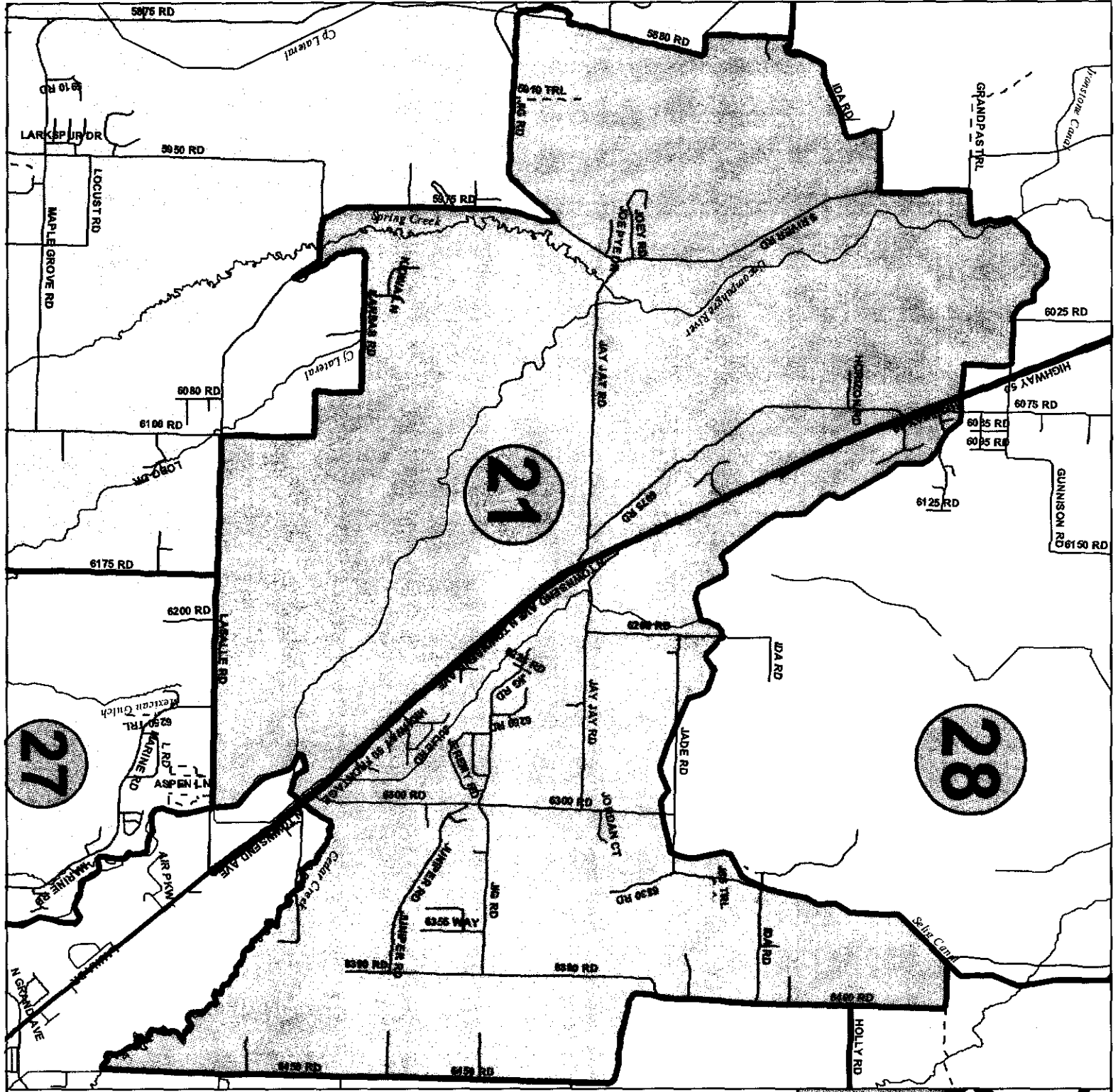
- Voting Precincts
- Lakes
- Rivers and Canals



MONTROSE COUNTY
 COLORADO

GEOGRAPHIC INFORMATION SYSTEM




This map is a product of Montrose County Land Use records and Geographic Information Systems for the display of relative positions and locations only. No assertion is made as to the accuracy of the map.
 January 2010





MONTROSE COUNTY VOTER PRECINCT 21

Resolution #135-2007
Approved on October 5, 2007 effective January 1, 2008

Legend

-  Voting Precincts
-  Lakes
-  Rivers and Canals

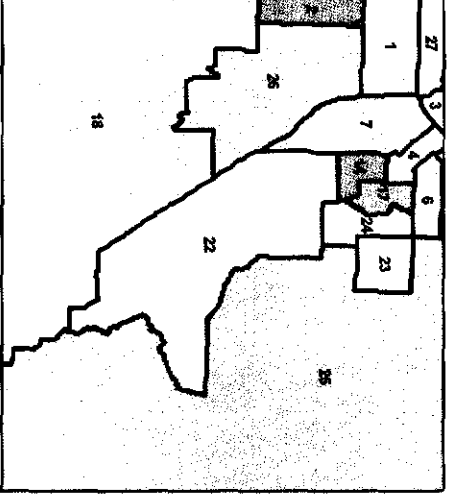
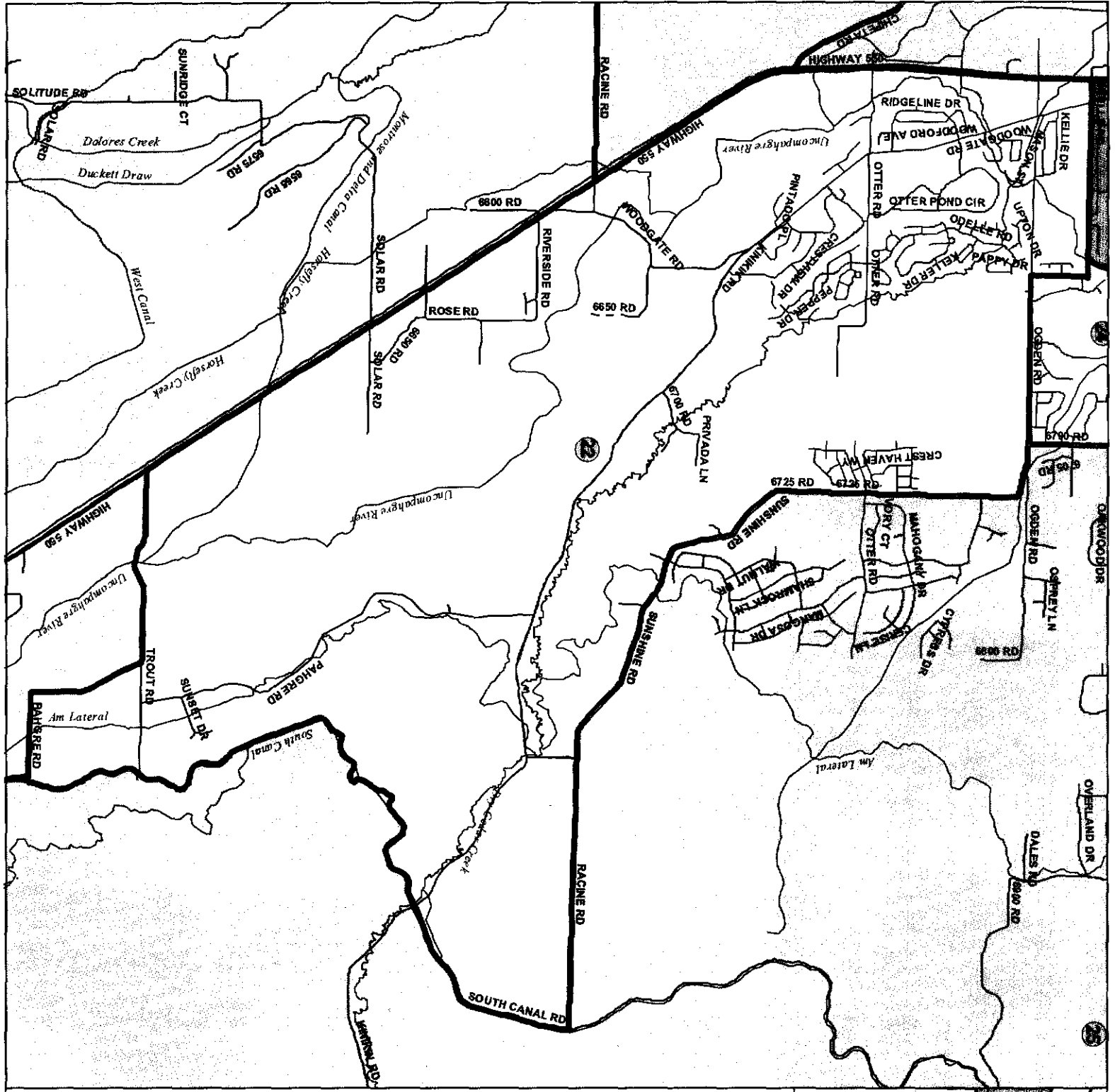


 1 0.5 0 Miles



MONTROSE COUNTY
FLORIDA
GEOGRAPHIC INFORMATION SYSTEM

This map is a product of Montrose County Land Use records and Geographic Information Systems for the display of relative positions and locations only. No assertion is made as to the accuracy of the map.
January 2010



MONTROSE COUNTY VOTER PRECINCT 22

Resolution #135-2007
Approved on October 5, 2007 effective January 1, 2008

Legend

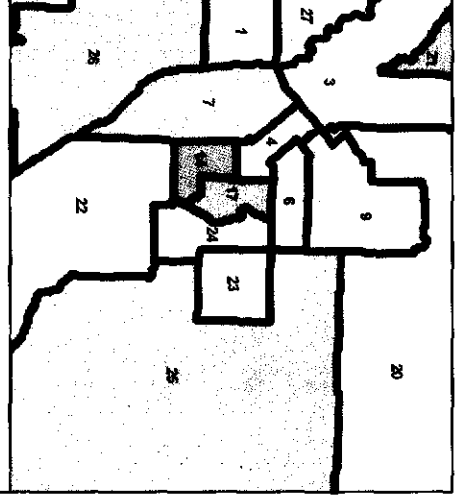
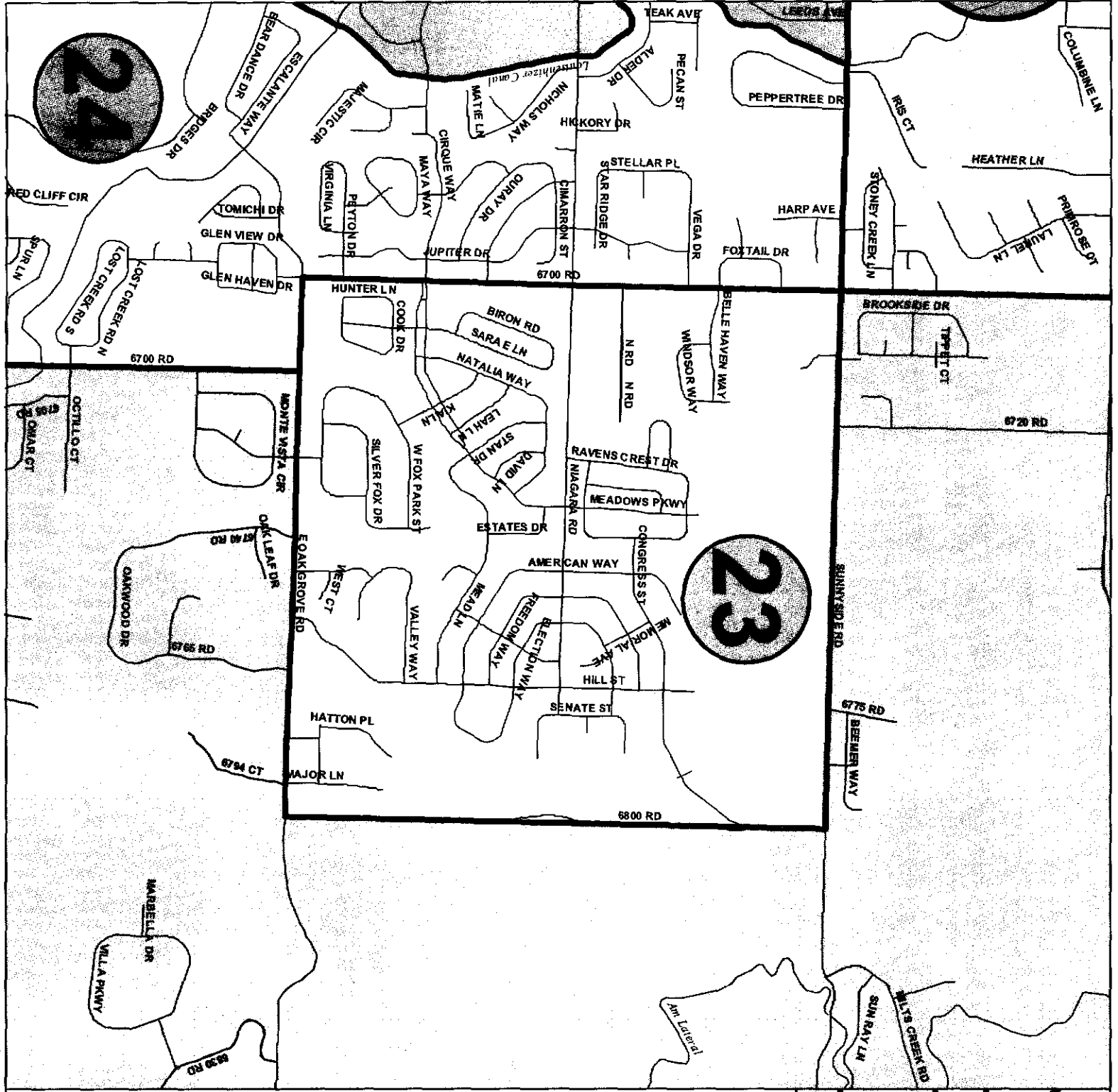
- Voting Precincts
- Lakes
- Rivers and Canals

3,000 1,500 0 Feet



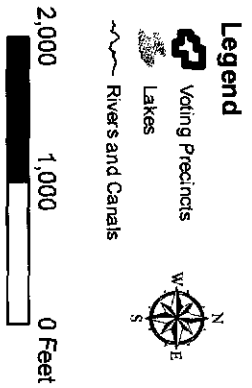
MONTROSE COUNTY
COLORADO
GEOGRAPHIC INFORMATION SYSTEM

This map is a product of Montrose County Land Use records and Geographic Information Systems for the display of relative positions and locations only. No assertion is made as to the accuracy of the map.
January 2010



MONTROSE COUNTY VOTER PRECINCT 23

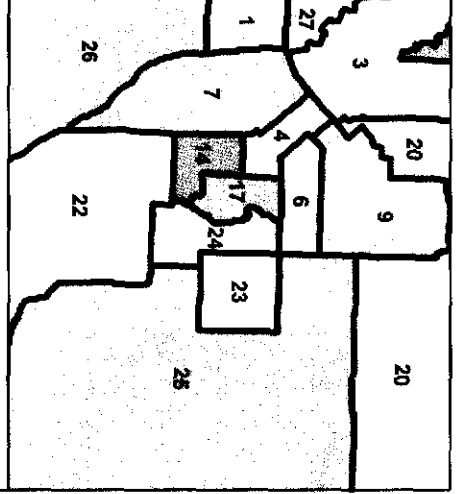
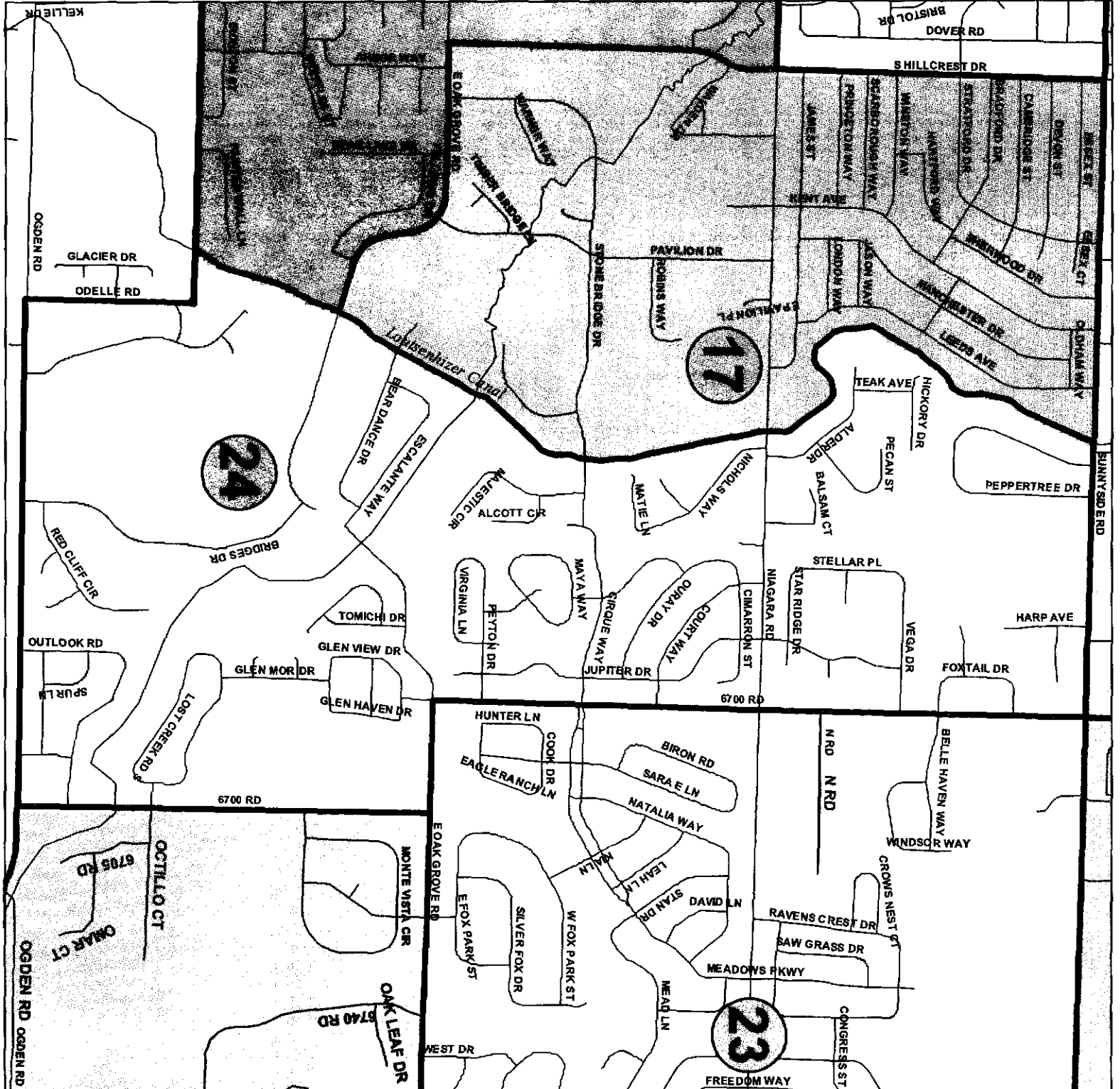
Resolution #135-2007
Approved on October 5, 2007 effective January 1, 2008



MONTROSE COUNTY
COLORADO

GEOGRAPHIC INFORMATION SYSTEM

This map is a product of Montrose County Land Use records and Geographic Information Systems for the display of relative positions and locations only. No assertion is made as to the accuracy of the map.
January 2010



MONTROSE COUNTY VOTER PRECINCT 24

Resolution #135-2007
Approved on October 5, 2007 effective January 1, 2008

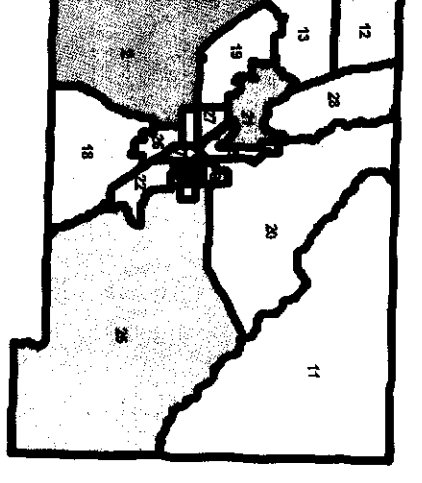
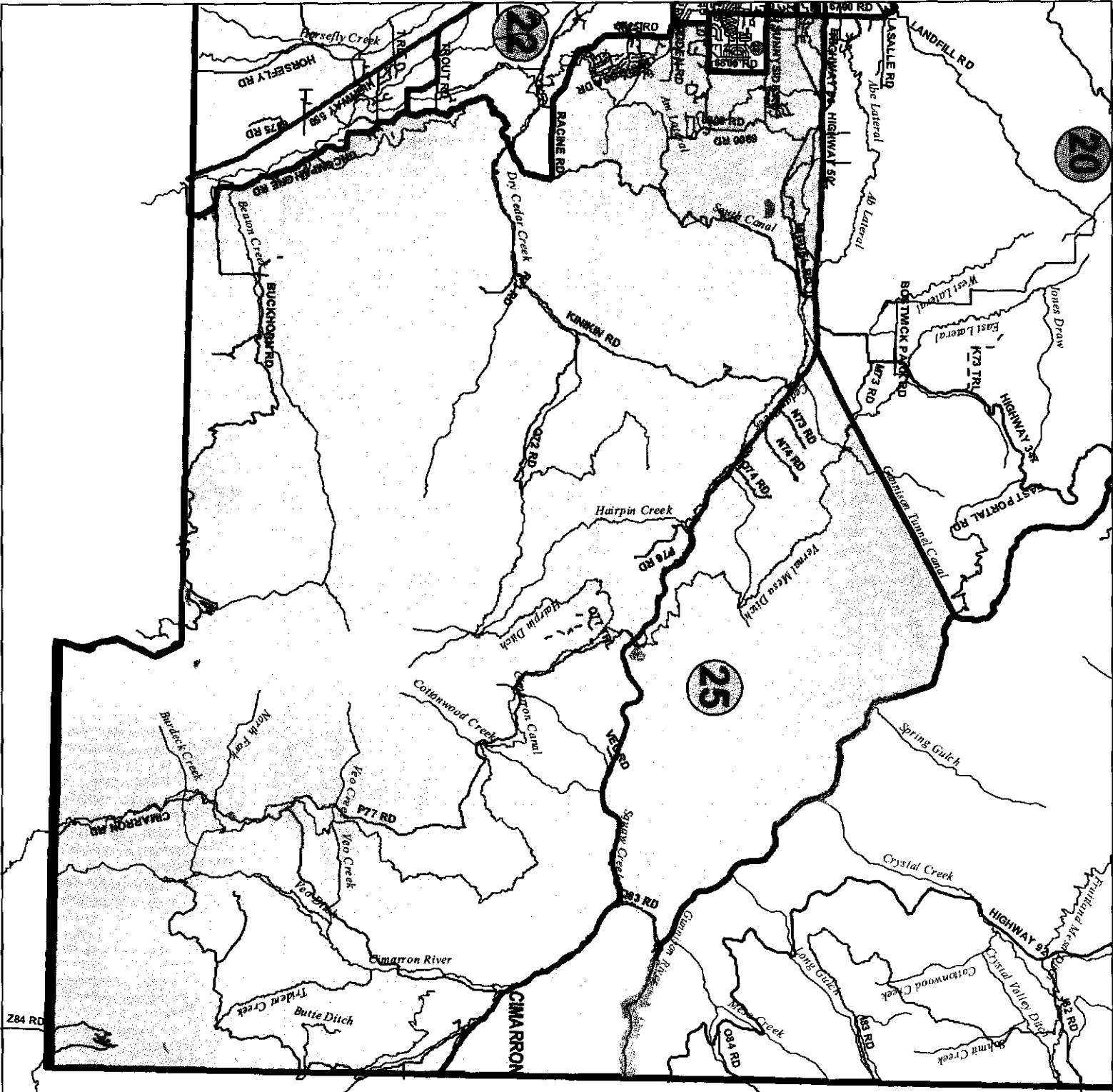
- Legend**
- Voting Precincts
 - Lakes
 - Rivers and Canals



MONTROSE COUNTY
10101100

GEOGRAPHIC INFORMATION SYSTEM




This map is a product of Montrose County Land Use records and Geographic Information Systems for the display of relative positions and locations only. No assertion is made as to the accuracy of the map.
January 2010



**MONTROSE COUNTY
VOTER**

**PRECINCT
25**

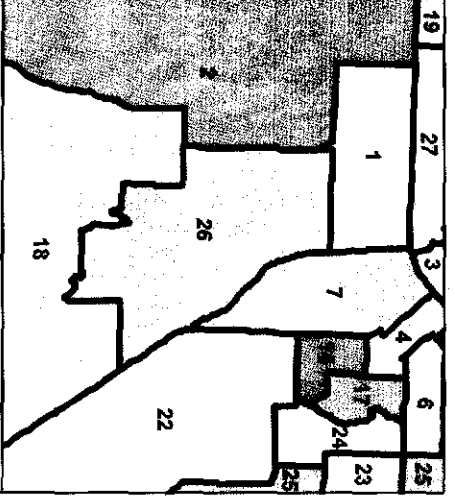
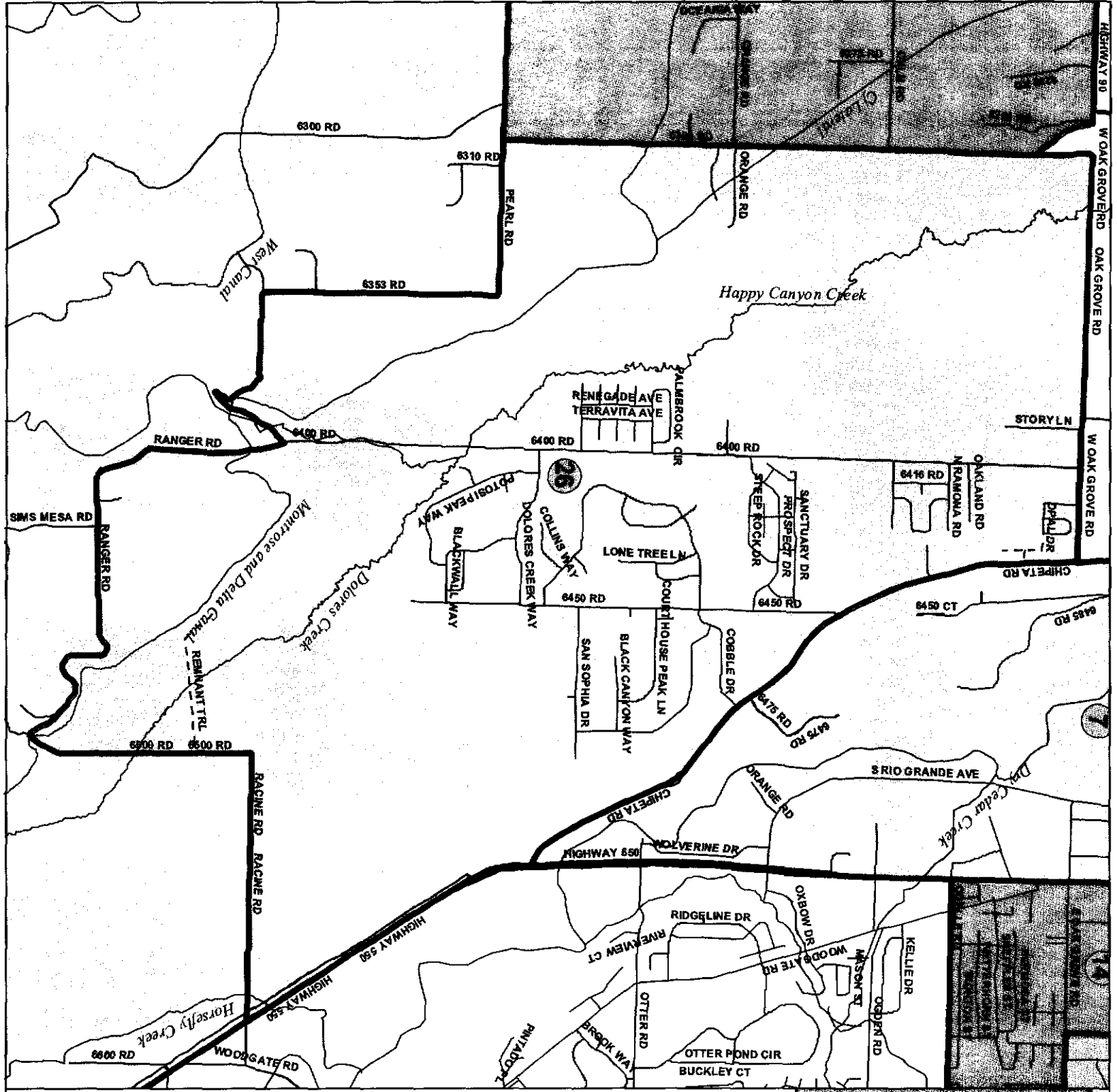
Resolution #135-2007
Approved on October 5, 2007 effective January 1, 2008

- Legend**
-  Voting Precincts
 -  Lakes
 -  Rivers and Canals



MONTROSE COUNTY
COLORADO
GEOGRAPHIC INFORMATION SYSTEM

This map is a product of Montrose County Land Use records and Geographic Information Systems for the display of relative positions and locations only. No assertion is made as to the accuracy of the map.
January 2010



MONTROSE COUNTY VOTER PRECINCT 26

Resolution #135-2007
Approved on October 5, 2007 effective January 1, 2008

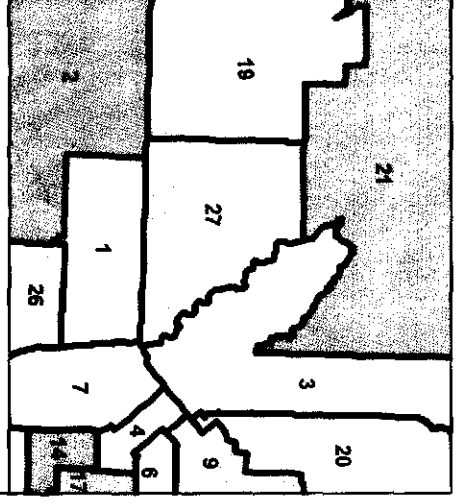
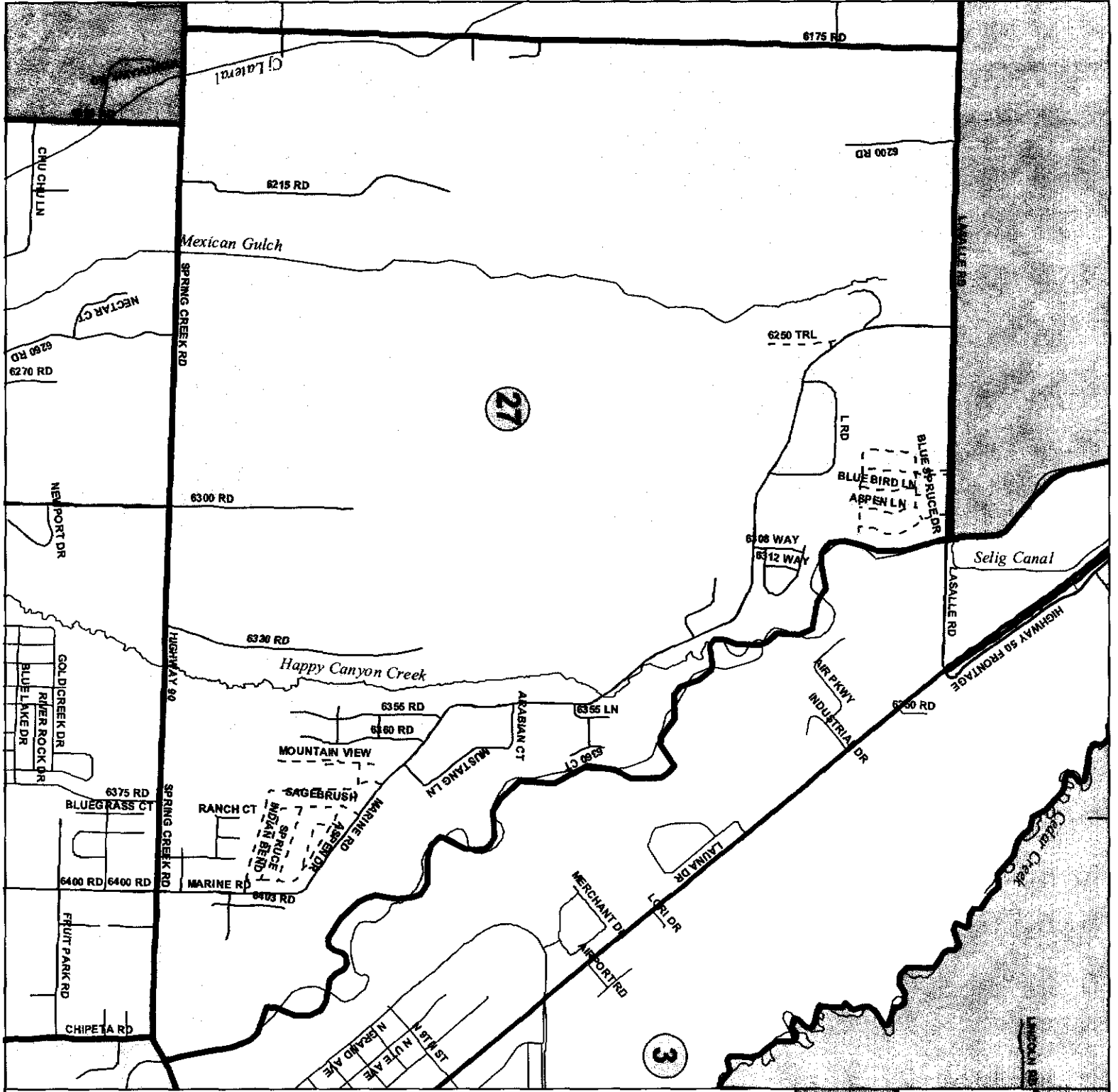
Legend

- Voting Precincts
- Lakes
- Rivers and Canals



MONTROSE COUNTY
COLORADO
GEOGRAPHIC INFORMATION SYSTEM

This map is a product of Montrose County Land Use records and Geographic Information Systems for the display of relative positions and locations only. No assertion is made as to the accuracy of the map.
January 2010



MONTROSE COUNTY VOTER PRECINCT 27

Resolution #135-2007
Approved on October 5, 2007 effective January 1, 2008

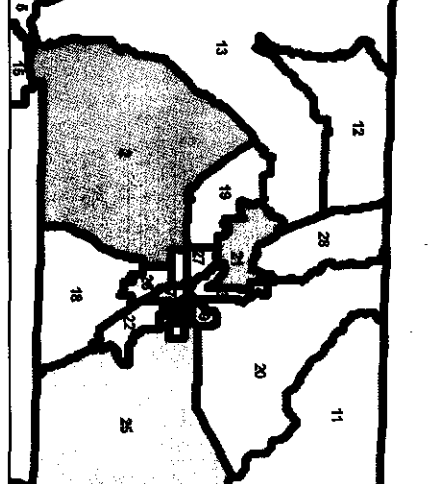
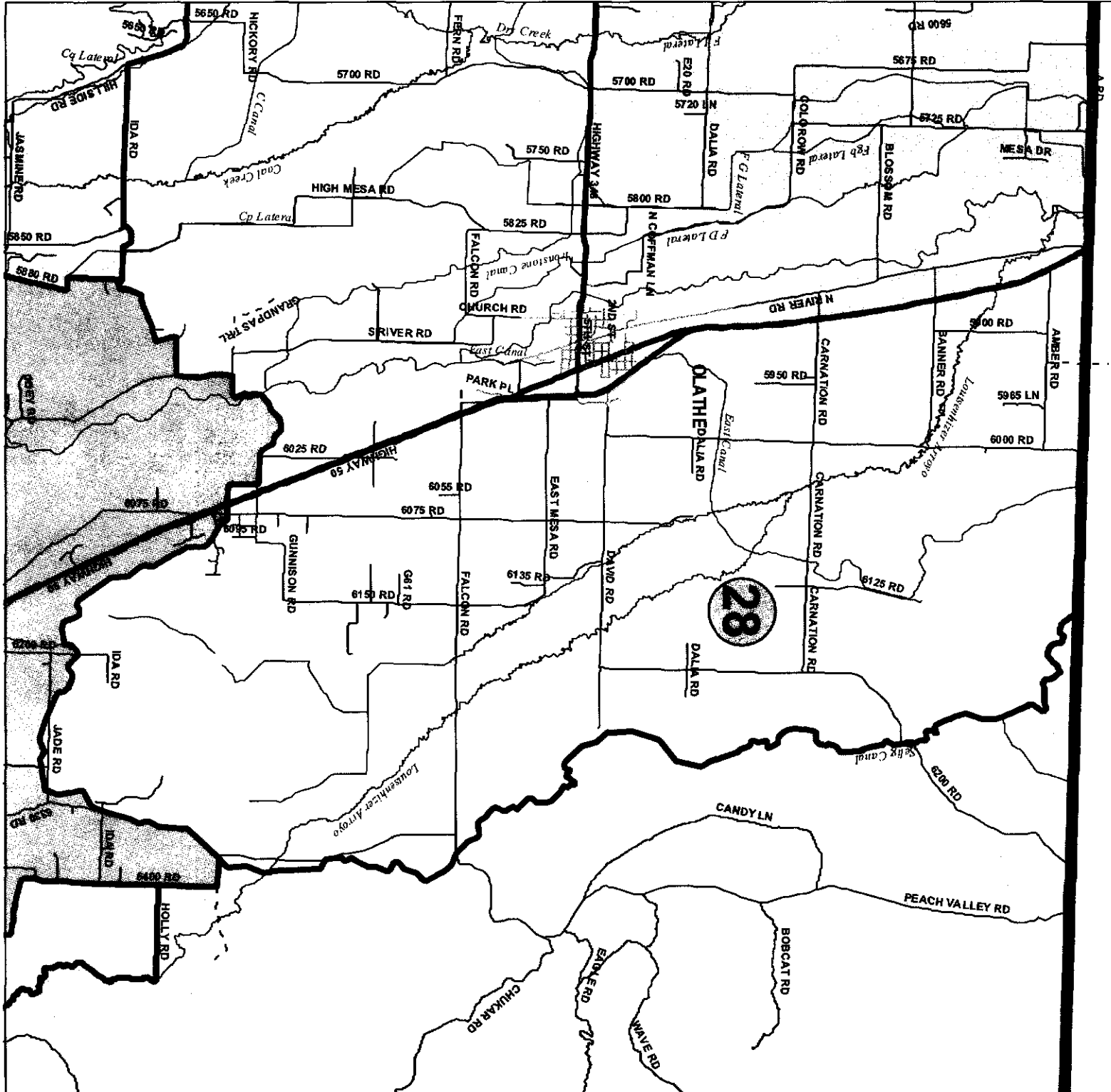
- Legend**
- Voting Precincts
 - Lakes
 - Rivers and Canals



MONTROSE COUNTY
COLORADO

GEOGRAPHIC INFORMATION SYSTEM

This map is a product of Montrose County Land Use records and Geographic Information Systems for the display of relative positions and locations only. No assertions is made as to the accuracy of the map.
January 2010



MONTROSE COUNTY VOTER PRECINCT 28

Resolution #135-2007
Approved on October 5, 2007 effective January 1, 2008

Legend

- Voting Precincts
- Lakes
- Rivers and Canals



MONTROSE COUNTY
COLORADO
GEOGRAPHIC INFORMATION SYSTEM

This map is a product of Montrose County Land Use records and Geographic Information Systems for the display of relative positions and locations only. No assertion is made as to the accuracy of the map.
January 2010