

Zoom in using the tools at bottom of the window

# Village Map

Heritage Village • Southbury, CT 06488

Since Heritage Village was developed, preserving as much as possible the naturalness of the land, it does not follow a neat grid pattern. However, the Village can be divided into four general quarters, fanning out from the Village Center near the commercial area.

**Village Center** consists of most of the major facilities located on or off Heritage Way beginning at Hill House Road and extending through the upper parking area at the Activities Building.

**Middle Village**, which is the most populous segment, surrounds the Village Center. It includes Condos 1, 2, 3, 4, 5, 6, 11A-11B, 14, 15A-15B, 16, 17 and 24.

**Village South**, off East Hill Road, is located in Krueger Woods and included Condos 7, 8, 9 and 10.

**Village West** is the Hilltop area and is off East Hill Road, It includes Condos 18, 19, 20, 21, 22 and 23.

**Village Northeast** is off North Poverty Road. It is bisected by Winship Drive and includes Condos 12 and 13.

*Dimensions, proportions, positions, scale and shapes, although fairly representative, are not exact.*

North ▶

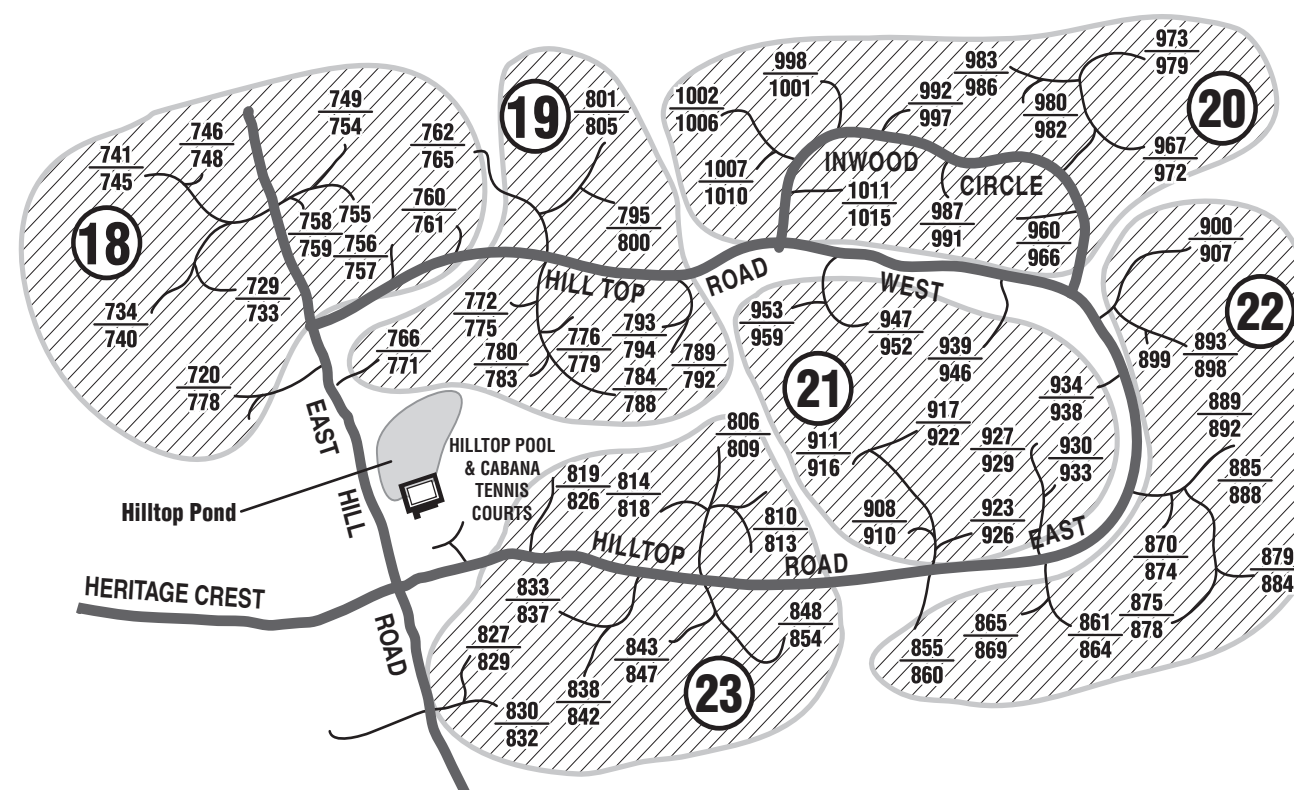
Approximate Scale **One Tenth Mile**

Condo unit locations by map area are:

Condo	Unit Number	Map Quarter
1	10-42	Middle Village
2	43-83	Middle Village
3	84-124	Middle Village
4	125-159/179-210	Middle Village
5	211-239	Middle Village
6	240-254/263-279	Village South
7	280-295/300-321/388-290	Village South
8	255-262/392-417	Village South
9	322-329/331-375	Village South
10	419-438	Middle Village
12	439-458/460-465/468-493	Village North East
13	494-535	Village North East
14	536-569	Middle Village
15	570-603	Middle Village
16	604-654	Middle Village
17	682-711/1016-1039	Middle Village
18	720-765	Village West
19	766-805	Village West
20	960-1015	Village West
21	908-959	Village West
22	855-907	Village West
23	806-854	Village West
24	1-8/655-680/1040-1042	Middle Village

## Village West

Click here to return to [www.AboutHeritageVillage.com](http://www.AboutHeritageVillage.com)

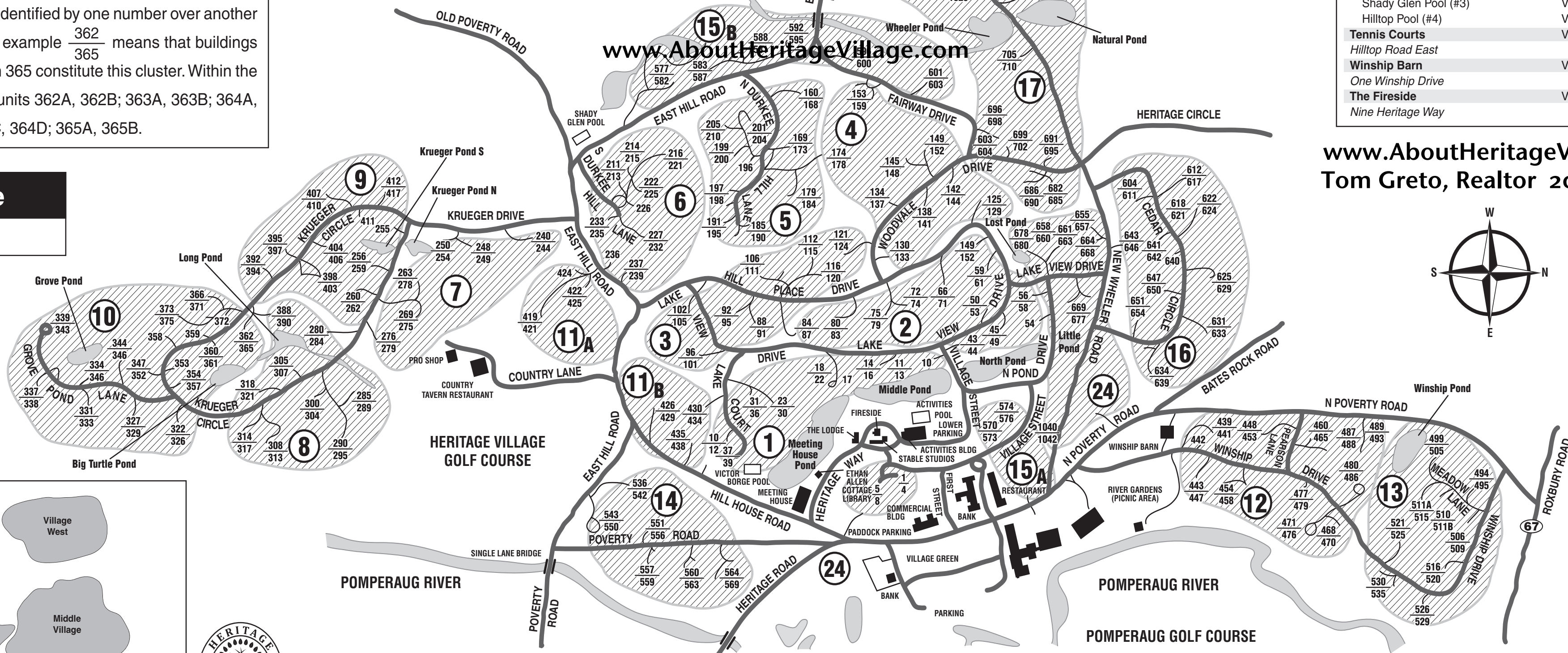


## Facility Locator

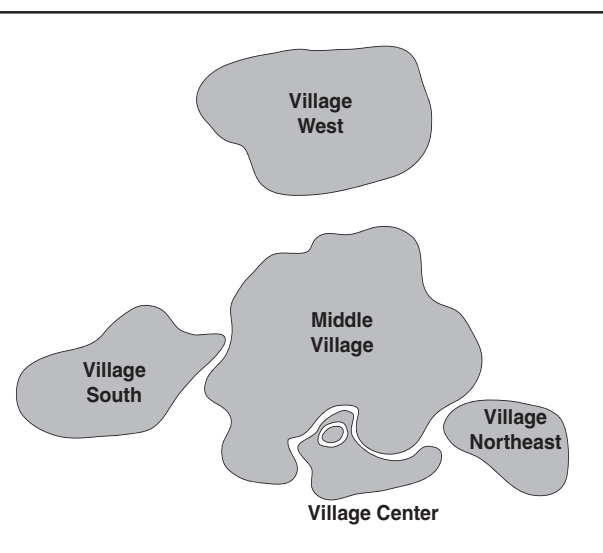
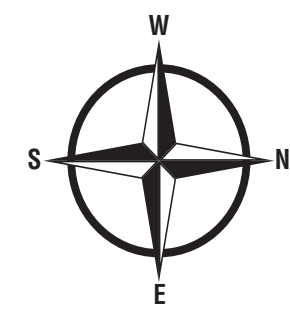
Facility	Map Quarter
<b>Activities Building</b>	Village Center
Eleven Heritage Way	
Activities Desk	
Room D	
The WEB	
Fitness Center	
Sarah Cooke Hall	
<b>Ethan Allan Cottage</b>	Village Center
Three Heritage Way	
Village Library	
<b>Maintenance Management Building</b>	Village West
719 East Hill Road	
<b>Meeting House</b>	Village Center
One Heritage Way	
<b>Lower Level</b>	
Security	
Stained Glass Studio	
<b>Main Level</b>	
Card Room	
Gun Room	
Magazine Exchange	
Music Room	
TV Room	
Veranda	
<b>Upper Level</b>	
Executive Offices	
<b>The Lodge</b>	Village Center
Five Heritage Way	
<b>River Gardens</b>	Village Northeast
Two Winship Drive	
<b>Stable Studios</b>	Village Center
Seven Heritage Way	
<b>Swimming Pools</b>	
Activities Pool (#1)	Village Center
Victor Borge Pool (#2)	Village Center
Shady Glen Pool (#3)	Village South
Hilltop Pool (#4)	Village West
<b>Tennis Courts</b>	Village West
Hilltop Road East	
<b>Winship Barn</b>	Village Northeast
One Winship Drive	
<b>The Fireside</b>	Village Center
Nine Heritage Way	

A cluster is identified by one number over another number, for example  $\frac{362}{365}$  means that buildings 362 through 365 constitute this cluster. Within the cluster are units 362A, 362B; 363A, 363B; 364A, 364B, 364C, 364D; 365A, 365B.

## Village South



[www.AboutHeritageVillage.com](http://www.AboutHeritageVillage.com)  
Tom Greto, Realtor 203-267-8835



[www.AboutHeritageVillage.com](http://www.AboutHeritageVillage.com)  
Tom Greto, Realtor 203-267-8835

## Middle Village Village Center

## Village Northeast