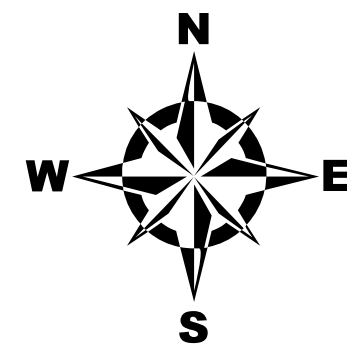






Voting Districts

Thompson, Connecticut



Legend

-  Voting Districts
-  Parcels
-  Waterbodies
-  Roads

VOTING DISTRICT LOCATIONS:

- #1 - 70 Chase Road**
- #2 - 815 Riverside Drive**
- #3 - 720 Quinebaug Road**
- #4 - 530 East Thompson Road**

DATA SOURCES

Voting Districts: delineated referencing Registrar of Voters map.
 Parcels: generated by Applied Geographics, Inc. based upon Assessor's Official Maps, October 2008.
 Waterbodies: CT DEP GIS data, 2005.
 Roads: CT DEEP GIS data.

Connecticut State Plane Coordinate System of 1983
 Lambert Conformal Conic Projection
 North American Datum of 1983

This map is intended for planning purposes only and contains no authoritative positional information.

This map was prepared by the Thompson Conservation Commission August, 2012.

