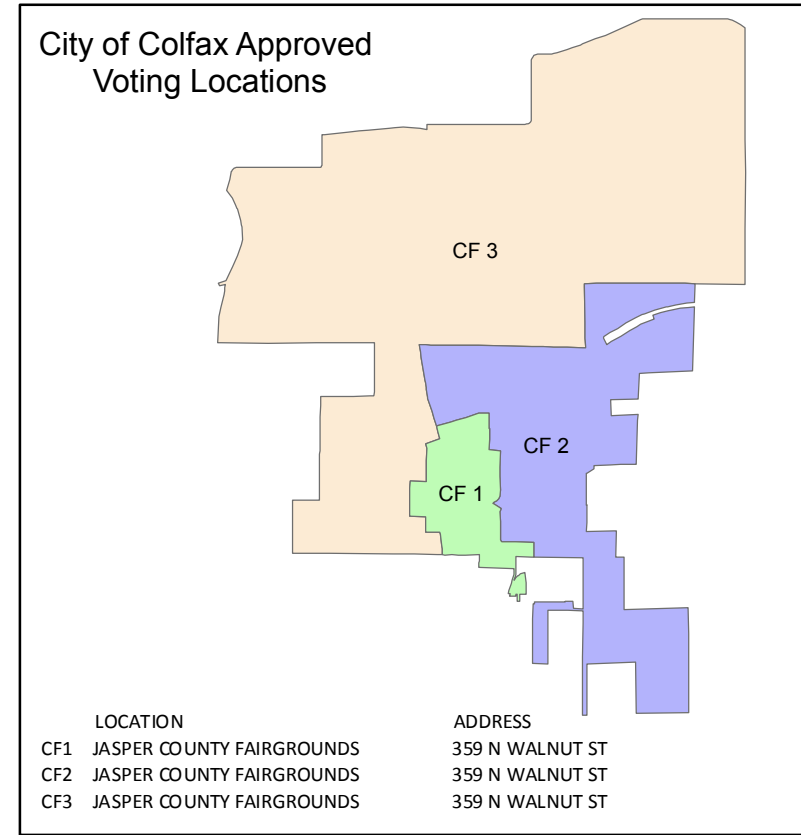
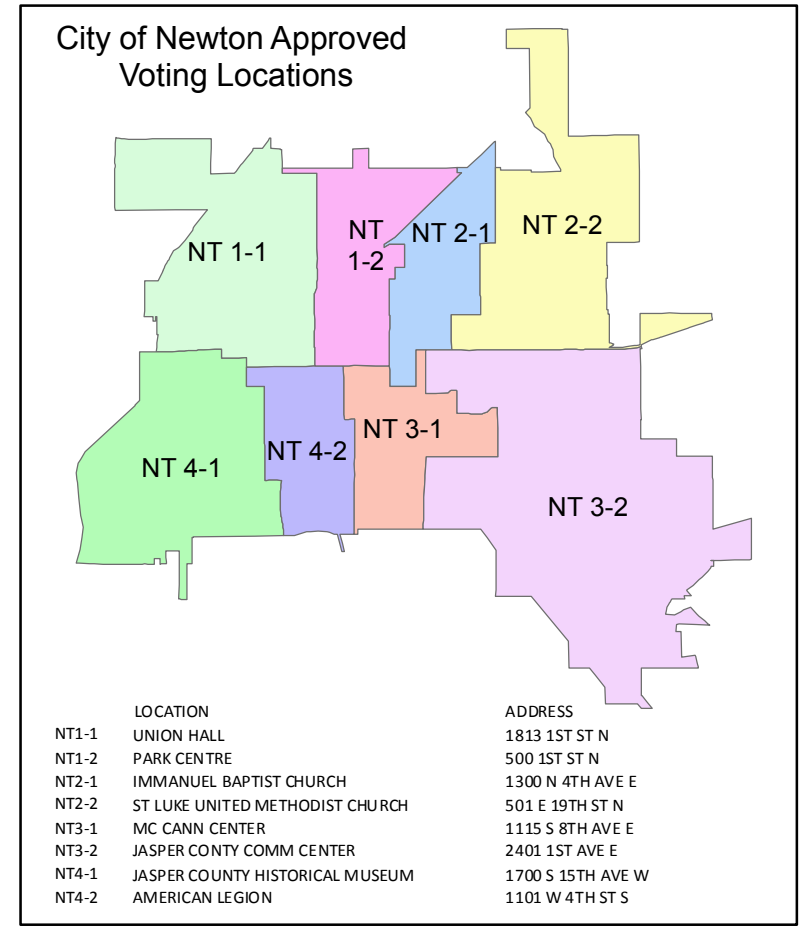
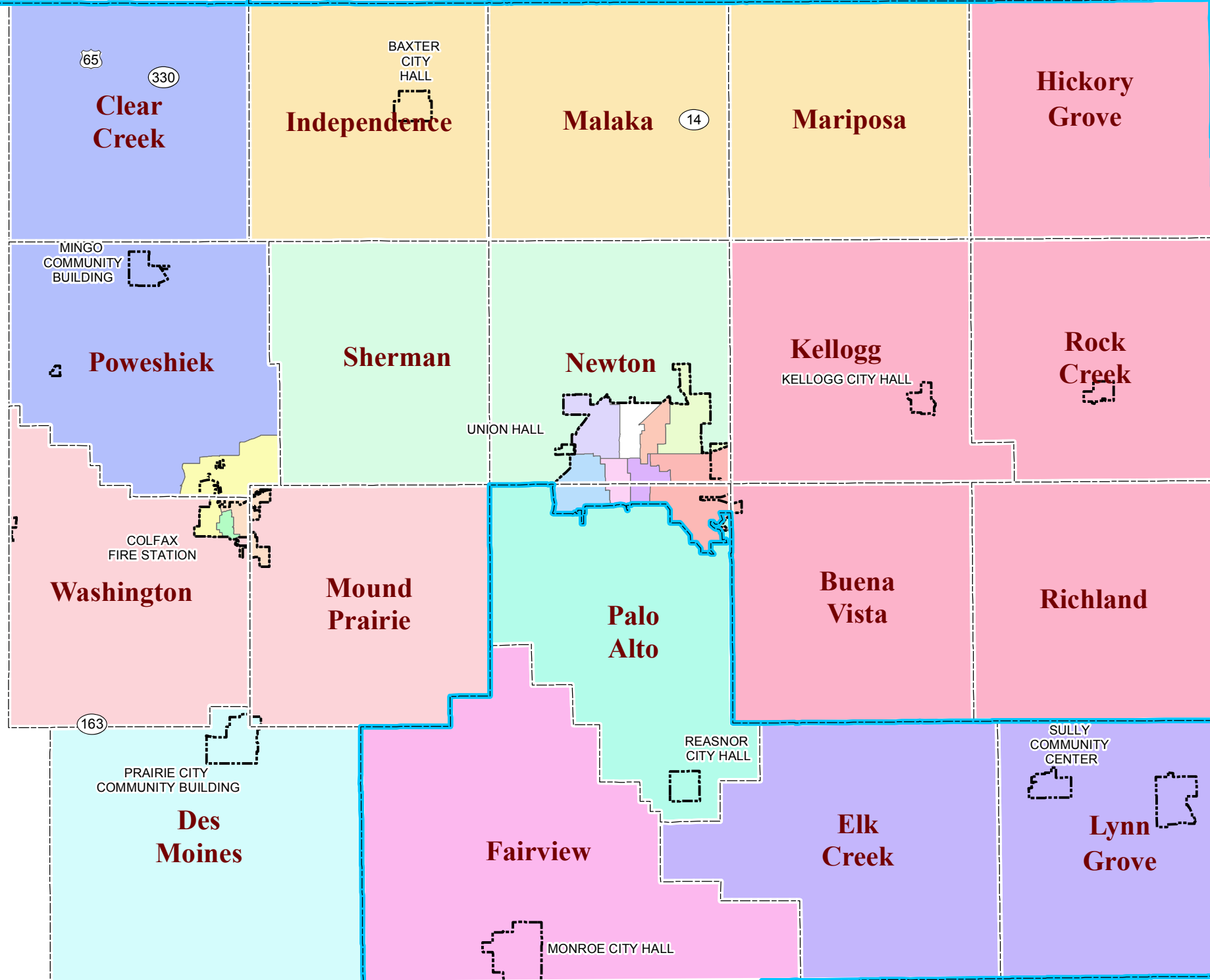


JASPER COUNTY APPROVED VOTING LOCATIONS



POLLING PLACE	LOCATION	STREET ADDRESS	CITY
CLEAR CREEK, POWESHIEK (MINGO, VALERIA) (MG, VL)	CP	MINGO COMMUNITY BUILDING 202 E RAILROAD ST	MINGO
DESMOINES (PRAIRIE CITY) (PC)	DM	PRAIRIE CITY COMMUNITY BUILDING 503 S STATE ST	PRAIRIE CITY
ELK CREEK, LYNN GROVE (LYNNVILLE, SULLY) (LV, SY)	EL	SULLY COMMUNITY CENTER 318 6TH AVE	SULLY
FAIRVIEW (MONROE) (MN)	FV	MONROE CITY HALL 206 W SHERMAN	MONROE
HICKORY GROVE, KELLOGG, BUENA VISTA, RICHLAND, ROCK CREEK (KELLOGG, OAKLAND ACRES) (KL, OA)	HR	KELLOGG CITY HALL 417 FRONT ST	KELLOGG
INDEPENDENCE, MALAKA, MARIPOSA (BAXTER) (BX)	IMM	BAXTER CITY HALL 203 S MAIN ST	BAXTER
MOUND PRAIRIE, WASHINGTON (MITCHELLVILLE) (MV)	MW	COLFAX FIRE STATION 113 W STATE ST	COLFAX
NEWTON, SHERMAN (LAMBS GROVE) (LB)	NS	UNION HALL 1813 1ST ST N	NEWTON
PALO ALTO (REASNOR) (RS)	PA	REASNOR CITY HALL 312 NORTH ST	REASNOR

1 in = 3 miles

Prepared by the Jasper County GIS Department using the approved precinct plans based on the 2010 Census. (c) 2014

Revised 10/24/2014

Dennis Parrott
Jasper County Auditor
Commissioner of Elections
(641) 792-7016
auditor@co.jasper.ia.us
January 1, 2014