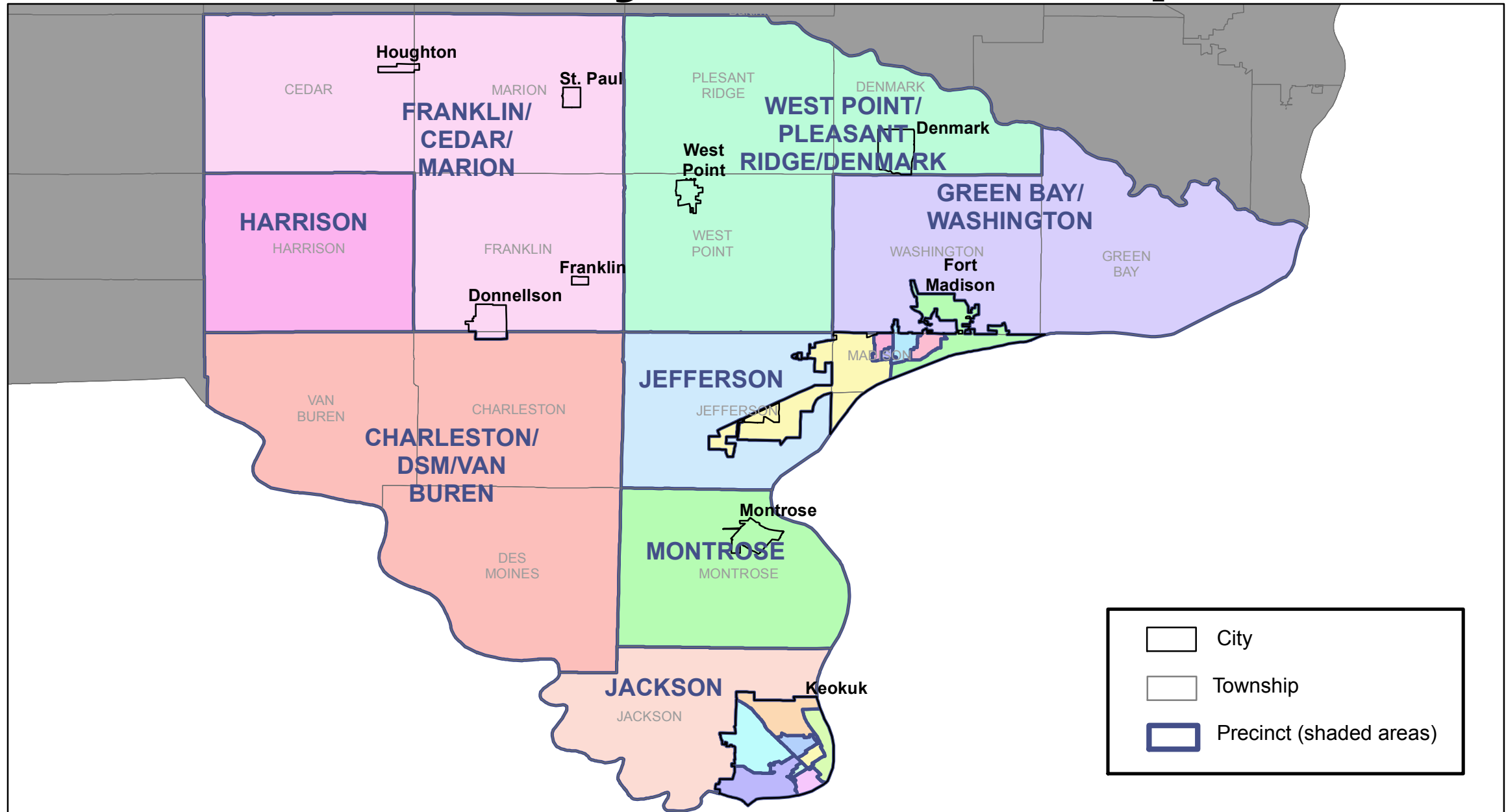
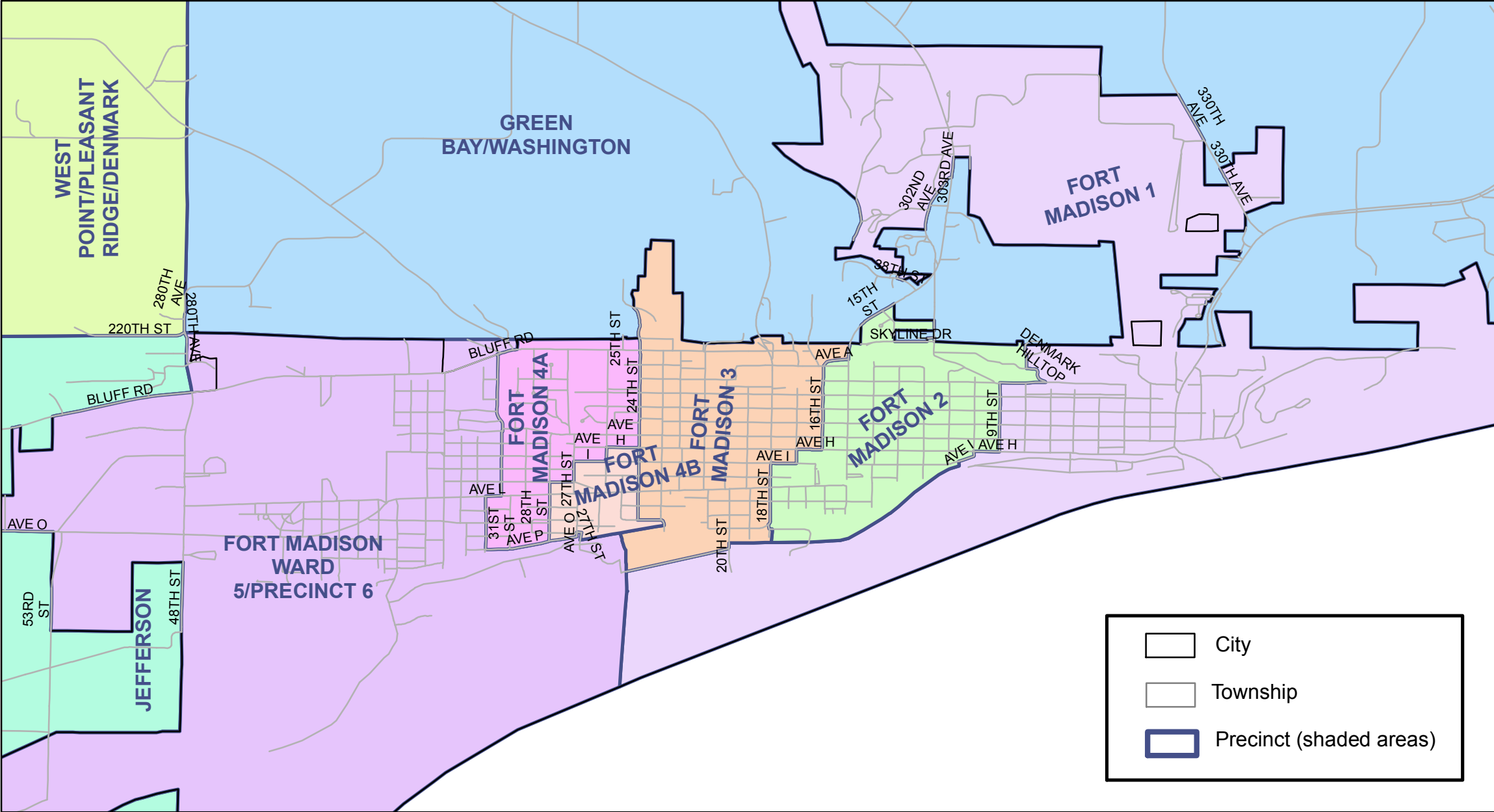


Lee County Precinct Map



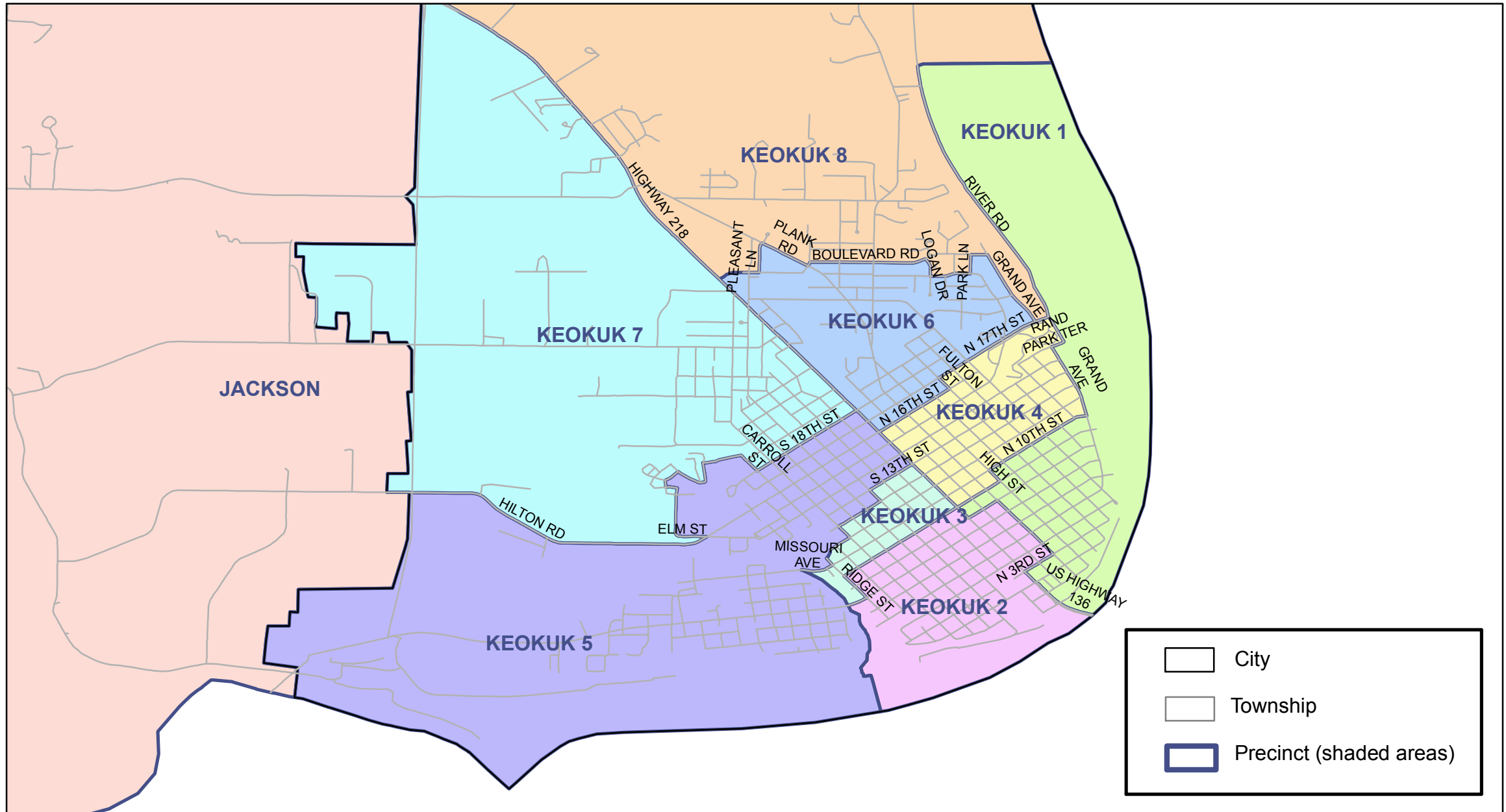
This map was prepared by the Secretary of State's office based on 2010 federal decennial Census Bureau boundary information and the city and county reprecincting plans approved by the Secretary of State's office. This map became effective January 15, 2012. Political subdivision boundaries may differ from those reflected here for a number of reasons. Check with the county auditor or city clerk for official precinct information.

City of Fort Madison Precinct Map



This map was prepared by the Secretary of State's office based on 2010 federal decennial Census Bureau boundary information and the city and county reprecincting plans approved by the Secretary of State's office. This map became effective January 15, 2012. Political subdivision boundaries may differ from those reflected here for a number of reasons. Check with the county auditor or city clerk for official precinct information.

City of Keokuk Precinct Map



This map was prepared by the Secretary of State's office based on 2010 federal decennial Census Bureau boundary information and the city and county precincting plans approved by the Secretary of State's office. This map became effective January 15, 2012. Political subdivision boundaries may differ from those reflected here for a number of reasons. Check with the county auditor or city clerk for official precinct information.