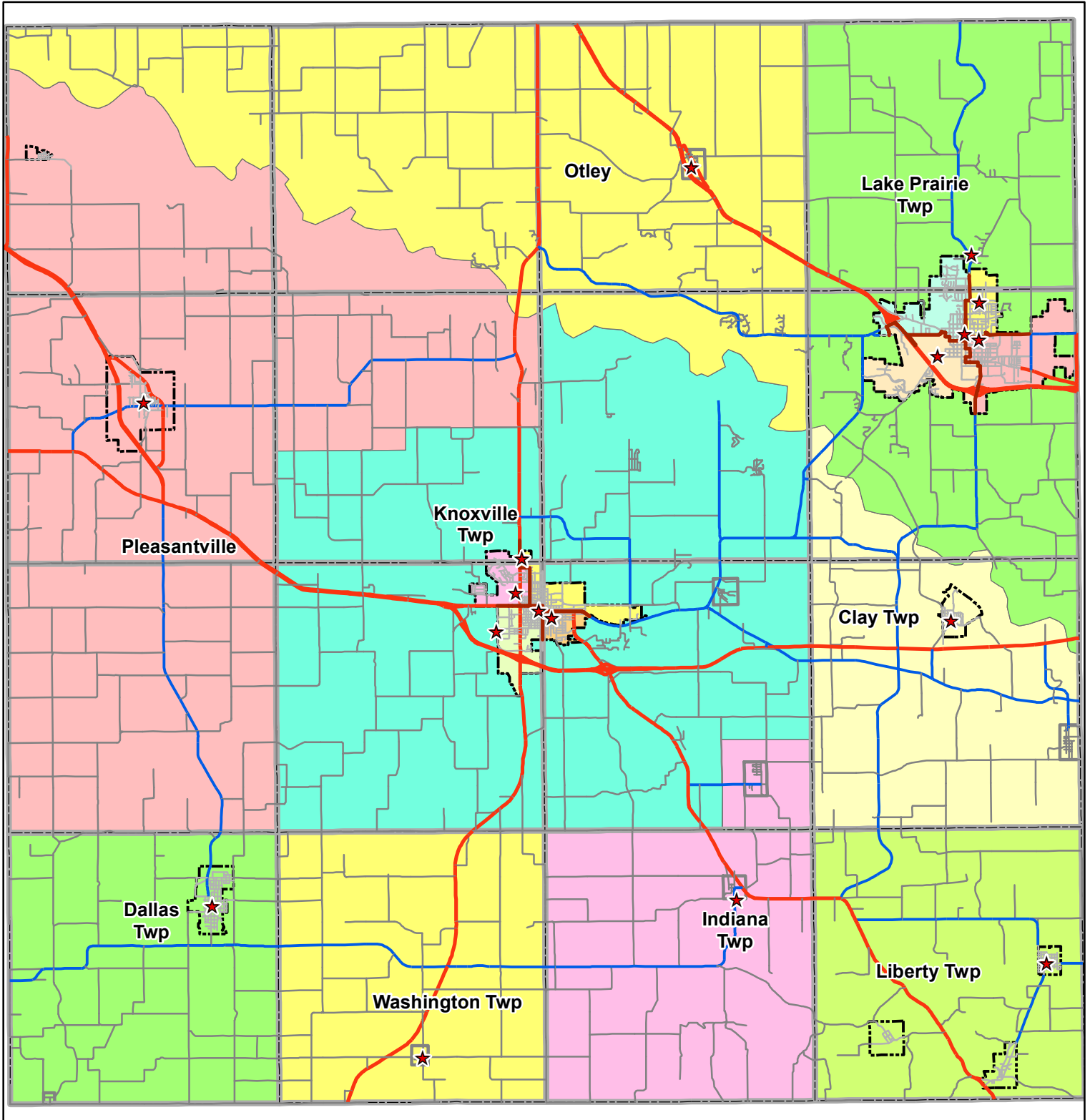




# Marion County, Iowa

## 2016 Precincts and Polling Sites



|                          |               |           |               |               |
|--------------------------|---------------|-----------|---------------|---------------|
| ★ Precinct Poll Location | Knoxville-3rd | Pella-3rd | Indiana       | Otley         |
| <b>Voting Precincts</b>  | Knoxville-4th | Pella-4th | Knoxville Twp | Pleasantville |
| Knoxville-1st            | Pella-1st     | Clay      | Lake Prairie  | Washington    |
| Knoxville-2nd            | Pella-2nd     | Dallas    | Liberty       |               |

Provided by Jake Grandia  
Marion County Auditor  
641-828-2217

Path: T:\Map\_Documents\Auditor\Auditor\_Precincts\_Polls.mxd

Date: 9/1/2016  
Map created by  
William M. Buttrey  
GIS/Web Coordinator

## Assigned

| Precinct              | Location                             | Address  |
|-----------------------|--------------------------------------|--|
| Clay Township         | HARVEY COMMUNITY CENTER              | 300 MAIN ST HARVEY 50119                                       |
| Dallas                | MELCHER DALLAS COMMUNITY CTR         | 112 N MAIN ST MELCHER 50163                                    |
| Indiana               | INDIANA TOWNSHIP COMMUNITY CENTER    | 1980 HWY G76 KNOXVILLE 50138                                   |
| Knoxville City Ward 1 | KNOXVILLE SCHOOL ADMIN. BLDG.        | 309 W MAIN ST KNOXVILLE 50138                                  |
| Knoxville City Ward 2 | KNOXVILLE CITY HALL                  | 305 S THIRD ST KNOXVILLE 50138                                 |
| Knoxville City Ward 3 | COMMUNITY OF CHRIST CHURCH           | 714 WILLETTS DR KNOXVILLE 50138                                |
| Knoxville City Ward 4 | BINGLEY BUILDING                     | MARION COUNTY FAIRGROUNDS<br>1000 N LINCOLN ST KNOXVILLE 50138 |
| Knoxville Twp         | MARION CO PUBLIC HEALTH BLDG         | 2003 N LINCOLN KNOXVILLE 50138                                 |
| Lake Prairie          | HEARTLAND REFORMED CHURCH            | 628 HWY T14 PELLA 50219  |
| Liberty               | BUSSEY COMMUNITY CENTER              | 313 5TH ST BUSSEY 50044  |
| Otley                 | OTLEY REFORMED CHURCH                | 700 JOHNSTON ST OTLEY 50214                                    |
| Pella City Ward 1     | TRINITY REFORMED CHURCH ACTIVITY CTR | 708 E SECOND ST PELLA 50219                                    |
| Pella City Ward 2     | CALVARY CHURCH                       | 408 MAPLE ST PELLA 50219                                       |
| Pella City Ward 3     | PELLA LEGION HALL                    | 829 BROADWAY ST PELLA 50219                                    |
| Pella City Ward 4     | UNITED METHODIST CHURCH OF PELLA     | 1414 UNIVERSITY ST PELLA 50219                                 |
| Pleasantville         | PLEASANTVILLE MEMORIAL BUILDING      | 101 N JEFFERSON ST PLEASANTVILLE<br>50225                      |
| Washington            | COLUMBIA FIRE STATION                | 1032 VIRGINIA ST COLUMBIA 50057                                |

**Grand Total :** 17

# TEXT DESCRIPTIONS OF PRECINCT BOUNDARIES

## KNOXVILLE CITY PRECINCTS

### Knoxville 1<sup>st</sup>:

The first precinct shall include that part of the City lying north and east of the center lines of the following description:

Beginning at the north City limits at the center line of Lincoln Street thence, in a southerly direction following said center line to the center line of Long Lane Drive, thence along said center line in an easterly direction to the center line of Grant Street, thence in a southerly direction along said center line to the center line of West Pleasant Street, thence in an easterly direction along said center line to the center line of North Roche Street, thence in a southerly direction along said center line to the center line of Main Street, thence in an easterly direction along said center line to the east corporate limits of the City.

### Knoxville 2<sup>nd</sup>:

The second precinct shall include all that part of the City lying east of the center line of Roche Street and south of the center line of Main Street in said City.

### Knoxville 3<sup>rd</sup>:

The third precinct shall include all that part of the City lying south of the center line of Pleasant Street and west of the center line of Roche Street in said City.

### Knoxville 4<sup>th</sup>:

The fourth precinct shall include all that part of the City lying west and north of the center lines of the following description:

Beginning at the north City limits at the center line of Lincoln Street, thence in a southerly direction following said center line to the center line of Long Lane Drive, thence in an easterly direction along said center line to the center line of Grant Street, thence in a southerly direction along said center line to the center line of Pleasant Street, thence in a westerly direction along said center line to the west corporate limits of the City.

## CHAPTER 3 PRECINCTS AND WARDS

3.01 Purpose

3.03 Precincts

3.02 Definitions

3.04 Wards

### 3.01 PURPOSE.

The purpose of this chapter is to divide the City into geographic areas to be used for demographic and electoral purposes.

### 3.02 DEFINITIONS.

For use in this chapter, the following terms are defined:

1. "Precinct" means a geographical area or areas established for demographic (census) purposes.
2. "Ward" means a geographical area or areas established for electoral (election) purposes.

### 3.03 PRECINCTS.

The City is hereby divided into four (4) precincts.

1. First Precinct (Precinct 1): The First Precinct includes all that part of the City contained within the following described boundaries:

Commencing at the center of the intersection of Franklin Street and Main Street which is the Point of Beginning;

Thence west along the centerline of Franklin Street to the center of the intersection of Franklin Street and West First Street;

Thence south along the centerline of West First Street to the center of the intersection of West First Street and Liberty Street;

Thence east along the centerline of Liberty Street to the center of the intersection of Liberty Street and Broadway Street;

Thence south along the centerline of Broadway Street to the center of the intersection of Broadway Street and Independence Street;

Thence east along the centerline of Independence Street to the center of the intersection of Independence Street and Main Street;

Thence south along the centerline of Main Street to the center of the intersection of Main Street and University Street;

Thence west along the centerline of University Street to the center of the intersection of University Street and Broadway Street;

Thence south along the centerline of Broadway Street to the center of the intersection of Broadway Street and Oskaloosa Street;

Thence east along the centerline of Oskaloosa Street to the center of the intersection of Oskaloosa Street and Clark Street;

Thence south along the centerline of Clark Street and South Clark Street to the south corporate limit boundary line;

Thence east and north along the corporate limits boundary line, following the corporate limits boundary line until the corporate limits boundary line intersects the centerline of East Highway 163;

Thence east along the centerline of East Highway 163 to the intersection of the corporate limits line bearing north and East Highway 163;

Thence north and east along the corporate limits line to the intersection of the corporate limits line and the centerline of 250<sup>th</sup> Avenue also named as County Highway G5T;

Thence north along the centerline of 250<sup>th</sup> Avenue also named as County Highway G5T to the intersection of the corporate limits line bearing west;

Thence west and north along the corporate limits line to the intersection of the corporate limits line and the centerline of East Vermeer Road;

Thence east along the centerline of East Vermeer Road the center of the intersection of East Vermeer Road and 250<sup>th</sup> Avenue also named County Highway G5T;

Thence north along the centerline of 250<sup>th</sup> Avenue to the intersection of the corporate limits line bearing west;

Thence west and north and west and south along the corporate limits line to the intersection of the corporate limits line and the centerline of 240<sup>th</sup> Place;

Thence south and east and south along the corporate limits line to the intersection of the corporate limits line and the centerline of East Vermeer Road;

Thence west along the centerline of East Vermeer Road to the center of the intersection of Vermeer Road and Hazel Street;

Thence south along the centerline of Hazel Street to the center of the intersection of Hazel Street and Franklin Street;

Thence west along the centerline of Franklin Street to the center of the intersection of Franklin Street and Main Street also being the Point of Beginning.

2. Second Precinct (Precinct 2): The Second Precinct includes all that part of the City contained within the following described boundaries:

Commencing at the center of the intersection of the Franklin Street and Main Street which is the Point of Beginning;

Thence east along the centerline of Franklin Street to the center of the intersection of Franklin Street and Hazel Street;

Thence north along the centerline of Hazel Street to the center of the intersection Hazel Street and Vermeer Road;

Thence east along the centerline of Vermeer Road to the center of the intersection of East Vermeer Road and the corporate limits line bearing north;

Thence north and west following the corporate limits boundary line until the corporate limits boundary line intersects the centerline of Main Street;

Thence south along the centerline of Main Street to the center of the intersection of Main Street and Elm Street;

Thence west along the centerline of Elm Street to the center of the intersection of Elm Street and Broadway Street;

Thence south along the centerline of Broadway Street to the center of the intersection of Broadway Street and Franklin Street;

Thence east along the centerline of Franklin Street to the center of the intersection of Main Street and Franklin Street also being the Point of Beginning.

3. Third Precinct (Precinct 3): The Third Precinct includes all that part of the City contained within the following described boundaries:

Commencing at the center of the intersection of Broadway Street and Franklin Street which is the Point of Beginning;

Thence north along the centerline of Broadway Street to the center of the intersection of Broadway Street and Elm Street;

Thence east along the centerline of Elm Street to the center of the intersection of Elm Street and Main Street;

Thence north along the centerline of Main Street to the intersection of the centerline of Main Street and the corporate limits boundary line;

Thence westerly and southerly following the corporate limits boundary line until the corporate limits boundary line intersects the intersection of the centerline of Fifield Road and West Sixteenth Street;

Thence northerly along the centerline of West Sixteenth Street to the center of the intersection of West Sixteenth Street and Washington Street;

Thence northeasterly along the centerline of Washington Street to the intersection of the centerline of Washington Street and the centerline of the west bound lanes of State Highway 163;

Thence southeasterly along the centerline of the west bound lanes of State Highway 163 to the center of the intersection of the centerline of the west bound lanes of State Highway 163 and the center of an unnamed creek (also being the southwest corner of census block 1047, tract 301 – 2010 Census Data);

Thence northwesterly along the centerline of the unnamed creek (also being the southeasterly boundary of census block 1047, tract 301 – 2010 Census Data) to the center of the intersection the unnamed creek and the centerline of Fifield Road;

Thence east along the centerline of Fifield Road to the center of the intersection of Fifield Road and Washington Street;

Thence east along the centerline of Washington Street to the center of the intersection of Washington Street and West Fifth Street;

Thence south along the centerline of West Fifth Street to the center of the intersection of West Fifth Street and

Franklin Street;

Thence east along the centerline of Franklin Street to the center of the intersection of Franklin Street and West Fourth Street;

Thence south along the centerline of West Fourth Street to the center of the intersection of West Fourth Street and Liberty Street;

Thence east along the centerline of Liberty Street to the center of the intersection of Liberty Street and West First Street;

Thence north along the centerline of West First Street to the center of the intersection of West First Street and Franklin Street;

Thence east along the centerline of Franklin Street to the center of the intersection of Franklin Street and Broadway Street also being the Point of Beginning.

4. Fourth Precinct (Precinct 4): The Fourth Precinct includes all that part of the City contained within the following described boundaries:

Beginning at the center of the intersection of Independence Street and Main Street;

Thence west along the centerline of Independence Street to the center of the intersection of Independence Street and Broadway Street;

Thence north along the centerline of Broadway Street to the center of the intersection of Broadway Street and Liberty Street;

Thence west along the centerline of Liberty Street to the center of the intersection of Liberty Street and West Fourth Street;

Thence north along the center line of West Fourth Street to the center of the intersection of West Fourth Street and Franklin Street;

Thence west along the center line of Franklin Street to the center of the intersection of Franklin Street and West Fifth Street;

Thence north along the centerline of West Fifth Street to the center of the intersection of West Fifth Street and Washington Street;

Thence west along the centerline of Washington Street to the center of the intersection of Washington Street and Fifield Road:

Thence west along the centerline of Fifield Road to the intersection of the centerline of Fifield Road and the centerline of an unnamed creek (also being the southeasterly boundary of census block 1047, tract 301 – 2010 Census Data);

Thence southeasterly along the centerline of the unnamed creek (also being the southeasterly boundary of census block 1047, tract 301 – 2010 Census Data) to the center of the intersection of the unnamed creek and the center of the centerline of the west bound lanes of State Highway 163;

Thence northwesterly along the centerline of the west bound lanes of State Highway 163 to the center of the intersection of the centerline of the west bound lanes of State Highway 163 and the centerline of Washington Street;

Thence southwesterly along the centerline of Washington Street to the center of the intersection of Washington Street and West Sixteenth Street;

Thence southerly along the centerline of West Sixteenth Street to the center of the intersection of West Sixteenth Street and Fifield Road which point also intersects the corporate limits boundary line;

Thence east and south and west and south and east and northeasterly and southerly following the corporate limits boundary line until the corporate limits boundary line intersects the centerline of South Clark Street;

Thence north along the centerline of South Clark Street to the center of the intersection of Clark Street and Oskaloosa Street;

Thence west along the centerline of Oskaloosa Street to the center of the intersection of Oskaloosa Street and Broadway Street;

Thence north along the centerline of Broadway Street to the center of the intersection to Broadway Street and University Street;

Thence east along the centerline of University Street to the center of the intersection of University Street and Main Street;

Thence north along the centerline of Main Street to the center of the intersection of Main Street and Independence Street also being the Point of Beginning.

### **3.04 WARDS.**

The City is hereby divided into four (4) wards.

1. Each Ward is composed of a single Precinct as described in Section 3.03(1 – 4) inclusive. Each Ward Number shall correspond to each Precinct Number (i.e. Precinct 1 = Ward 1).

*(Chapter 3 – Ord. 849 – Aug. 11 Supp.)*

#### **Disclaimer:**

This Code of Ordinances and/or any other documents that appear on this site may not reflect the most current legislation adopted by the Municipality. American Legal Publishing Corporation provides these documents for informational purposes only. These documents should not be relied upon as the definitive authority for local legislation. Additionally, the formatting and pagination of the posted documents varies from the formatting and pagination of the official copy. The official printed copy of a Code of Ordinances should be consulted prior to any action being taken.

For further information regarding the official version of any of this Code of Ordinances or other documents posted on this site, please contact the Municipality directly or contact American Legal Publishing toll-free at 800-445-5588.

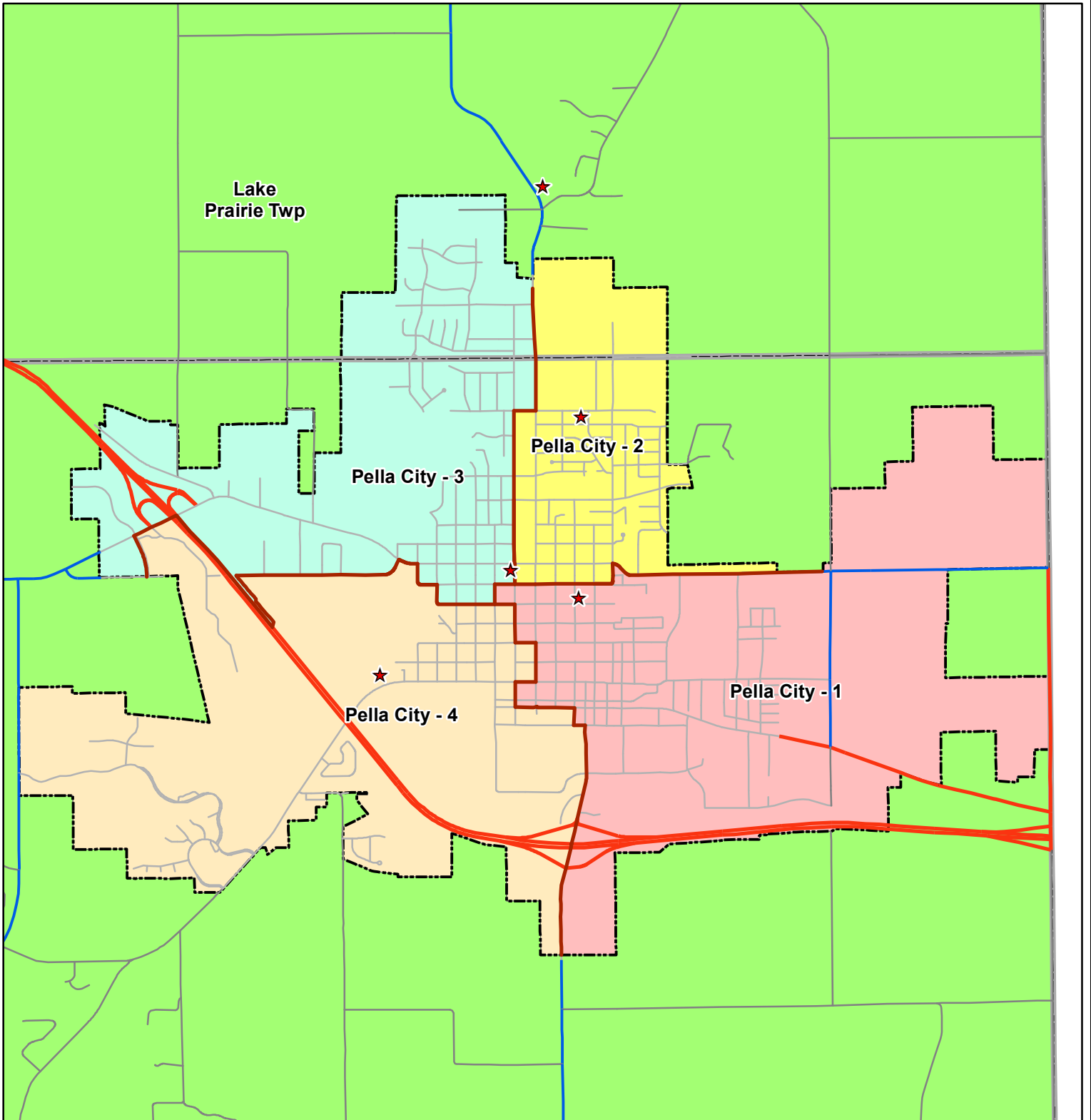
© 2011 American Legal Publishing Corporation  
[techsupport@amlegal.com](mailto:techsupport@amlegal.com)  
1.800.445.5588.





# Marion County, Iowa

## 2016 Precincts and Polling Sites



|                          |               |           |               |               |
|--------------------------|---------------|-----------|---------------|---------------|
| ★ Precinct Poll Location | Knoxville-3rd | Pella-3rd | Indiana       | Otley         |
| <b>Voting Precincts</b>  | Knoxville-4th | Pella-4th | Knoxville Twp | Pleasantville |
| Knoxville-1st            | Pella-1st     | Clay      | Lake Prairie  | Washington    |
| Knoxville-2nd            | Pella-2nd     | Dallas    | Liberty       |               |

Provided by Jake Grandia  
Marion County Auditor  
641-828-2217

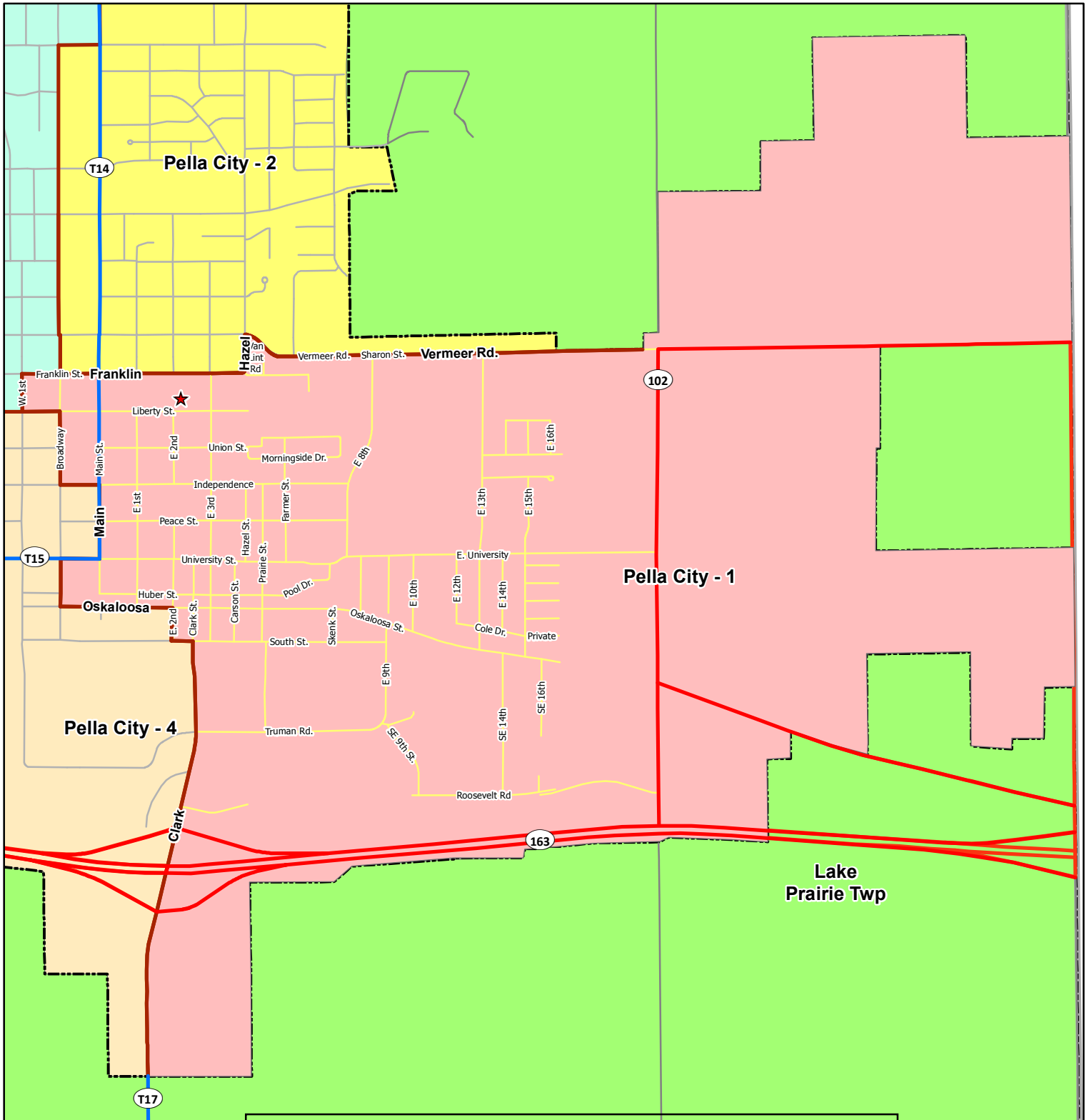
Path: T:\Map\_Documents\Auditor\Auditor\_Precincts\_Polls.mxd

Date: 9/1/2016  
Map created by  
William M. Buttrey  
GIS/Web Coordinator



# Marion County, Iowa

## 2016 Precincts and Polling Sites

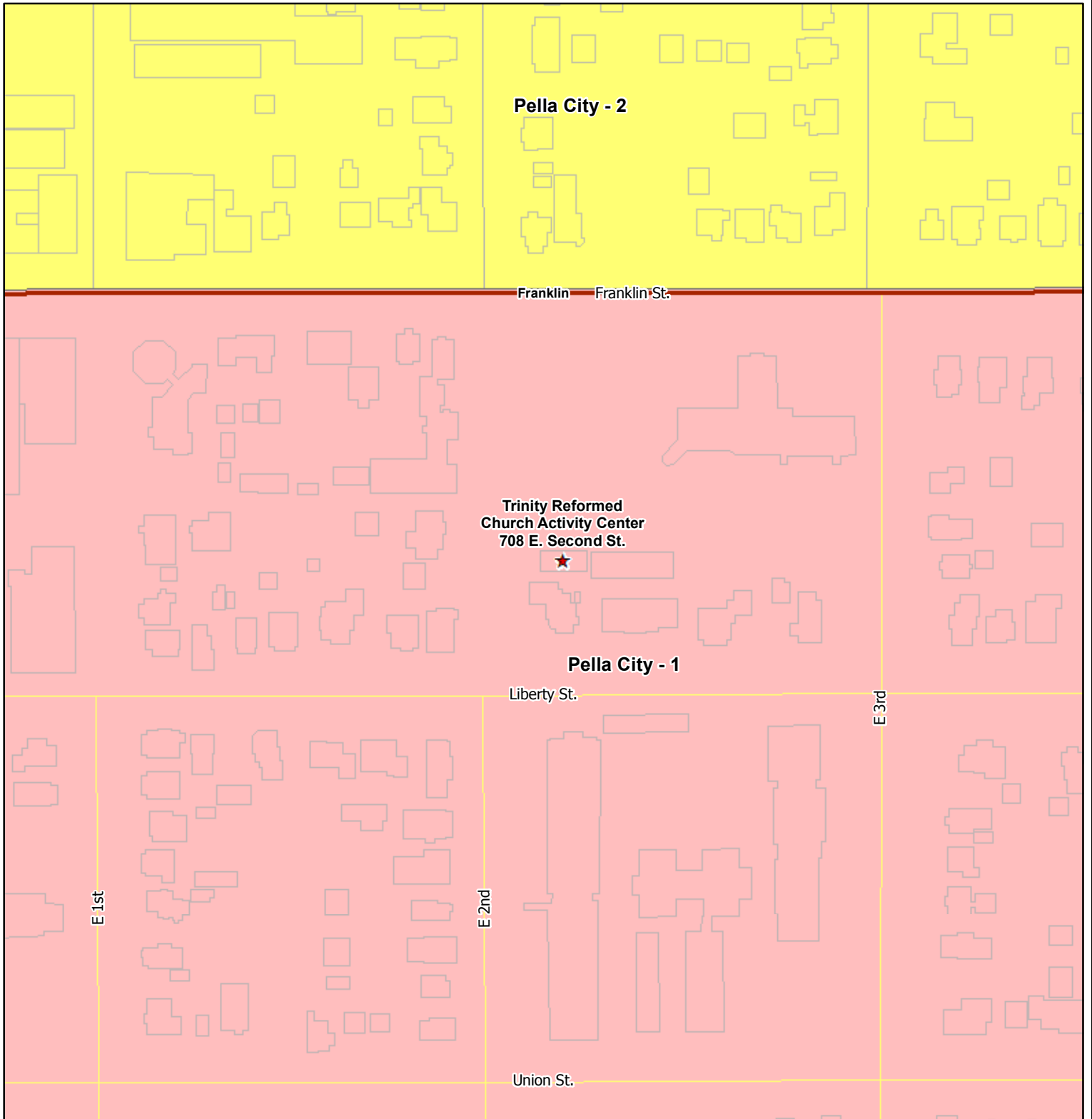


|                                   |               |           |               |               |
|-----------------------------------|---------------|-----------|---------------|---------------|
| ★ pella_01 Precinct Poll Location | Knoxville-1st | Pella-2nd | Indiana       | Pleasantville |
| — pella_first                     | Knoxville-2nd | Pella-3rd | Knoxville Twp | Washington    |
| — streets_2011_pella1             | Knoxville-3rd | Pella-4th | Lake Prairie  |               |
| — pella_1st                       | Knoxville-4th | Clay      | Liberty       |               |
| <b>Voting Precincts</b>           | Pella-1st     | Dallas    | Otley         |               |



# Marion County, Iowa

## 2016 Precincts and Polling Sites

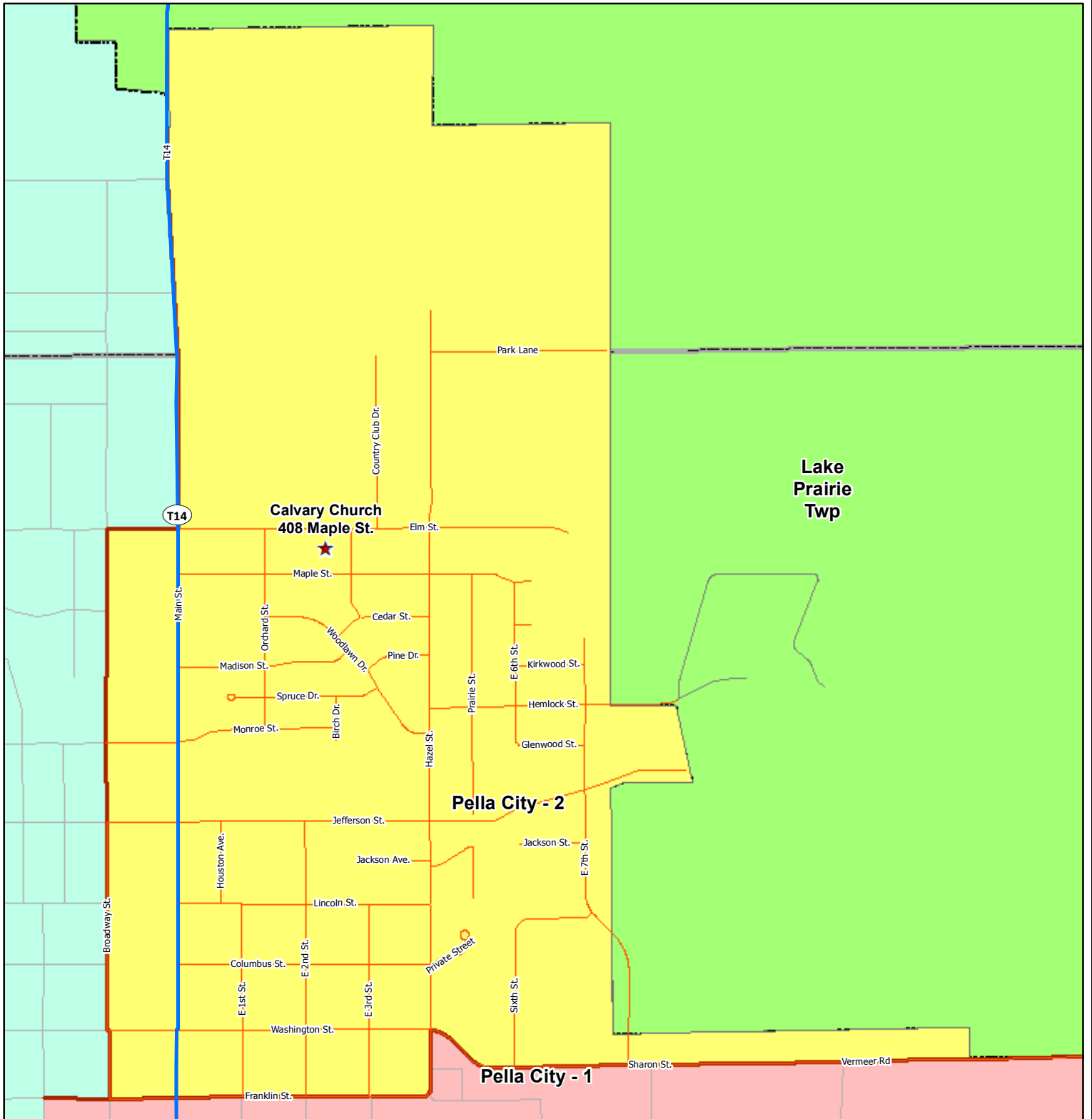


|                          |  |   |   |  |
|--------------------------|--|---|---|--|
| ★ Precinct Poll Location | <span style="background-color: yellow; border: 1px solid black; display: inline-block; width: 15px; height: 10px;"></span> Knoxville-1st     | <span style="background-color: lightred; border: 1px solid black; display: inline-block; width: 15px; height: 10px;"></span> Pella-1st    | <span style="background-color: green; border: 1px solid black; display: inline-block; width: 15px; height: 10px;"></span> Dallas            | <span style="background-color: yellow; border: 1px solid black; display: inline-block; width: 15px; height: 10px;"></span> Otley           |
|                          | <span style="background-color: orange; border: 1px solid black; display: inline-block; width: 15px; height: 10px;"></span> Knoxville-2nd     | <span style="background-color: yellow; border: 1px solid black; display: inline-block; width: 15px; height: 10px;"></span> Pella-2nd      | <span style="background-color: purple; border: 1px solid black; display: inline-block; width: 15px; height: 10px;"></span> Indiana          | <span style="background-color: lightred; border: 1px solid black; display: inline-block; width: 15px; height: 10px;"></span> Pleasantville |
|                          | <span style="background-color: lightgreen; border: 1px solid black; display: inline-block; width: 15px; height: 10px;"></span> Knoxville-3rd | <span style="background-color: lightblue; border: 1px solid black; display: inline-block; width: 15px; height: 10px;"></span> Pella-3rd   | <span style="background-color: cyan; border: 1px solid black; display: inline-block; width: 15px; height: 10px;"></span> Knoxville Twp      | <span style="background-color: yellow; border: 1px solid black; display: inline-block; width: 15px; height: 10px;"></span> Washington      |
|                          | <span style="background-color: pink; border: 1px solid black; display: inline-block; width: 15px; height: 10px;"></span> Knoxville-4th       | <span style="background-color: lightorange; border: 1px solid black; display: inline-block; width: 15px; height: 10px;"></span> Pella-4th | <span style="background-color: lightgreen; border: 1px solid black; display: inline-block; width: 15px; height: 10px;"></span> Lake Prairie |  |
|                          | <span style="background-color: yellow; border: 1px solid black; display: inline-block; width: 15px; height: 10px;"></span> Clay              | <span style="background-color: lightgreen; border: 1px solid black; display: inline-block; width: 15px; height: 10px;"></span> Liberty    |   |  |



# Marion County, Iowa

## 2016 Precincts and Polling Sites



|                          |  |   |   |  |
|--------------------------|--|---|---|--|
| ★ Precinct Poll Location | <span style="background-color: yellow; border: 1px solid black; display: inline-block; width: 15px; height: 10px;"></span> Knoxville-1st     | <span style="background-color: lightcoral; border: 1px solid black; display: inline-block; width: 15px; height: 10px;"></span> Pella-1st  | <span style="background-color: lightgreen; border: 1px solid black; display: inline-block; width: 15px; height: 10px;"></span> Dallas       | <span style="background-color: yellow; border: 1px solid black; display: inline-block; width: 15px; height: 10px;"></span> Otley             |
|                          | <span style="background-color: orange; border: 1px solid black; display: inline-block; width: 15px; height: 10px;"></span> Knoxville-2nd     | <span style="background-color: yellow; border: 1px solid black; display: inline-block; width: 15px; height: 10px;"></span> Pella-2nd      | <span style="background-color: pink; border: 1px solid black; display: inline-block; width: 15px; height: 10px;"></span> Indiana            | <span style="background-color: lightcoral; border: 1px solid black; display: inline-block; width: 15px; height: 10px;"></span> Pleasantville |
|                          | <span style="background-color: lightgreen; border: 1px solid black; display: inline-block; width: 15px; height: 10px;"></span> Knoxville-3rd | <span style="background-color: lightblue; border: 1px solid black; display: inline-block; width: 15px; height: 10px;"></span> Pella-3rd   | <span style="background-color: cyan; border: 1px solid black; display: inline-block; width: 15px; height: 10px;"></span> Knoxville Twp      | <span style="background-color: yellow; border: 1px solid black; display: inline-block; width: 15px; height: 10px;"></span> Washington        |
|                          | <span style="background-color: pink; border: 1px solid black; display: inline-block; width: 15px; height: 10px;"></span> Knoxville-4th       | <span style="background-color: lightorange; border: 1px solid black; display: inline-block; width: 15px; height: 10px;"></span> Pella-4th | <span style="background-color: lightgreen; border: 1px solid black; display: inline-block; width: 15px; height: 10px;"></span> Lake Prairie |  |
|                          | <span style="background-color: yellow; border: 1px solid black; display: inline-block; width: 15px; height: 10px;"></span> Clay              | <span style="background-color: lightgreen; border: 1px solid black; display: inline-block; width: 15px; height: 10px;"></span> Liberty    |   |  |

Provided by Jake Grandia  
Marion County Auditor  
641-828-2217

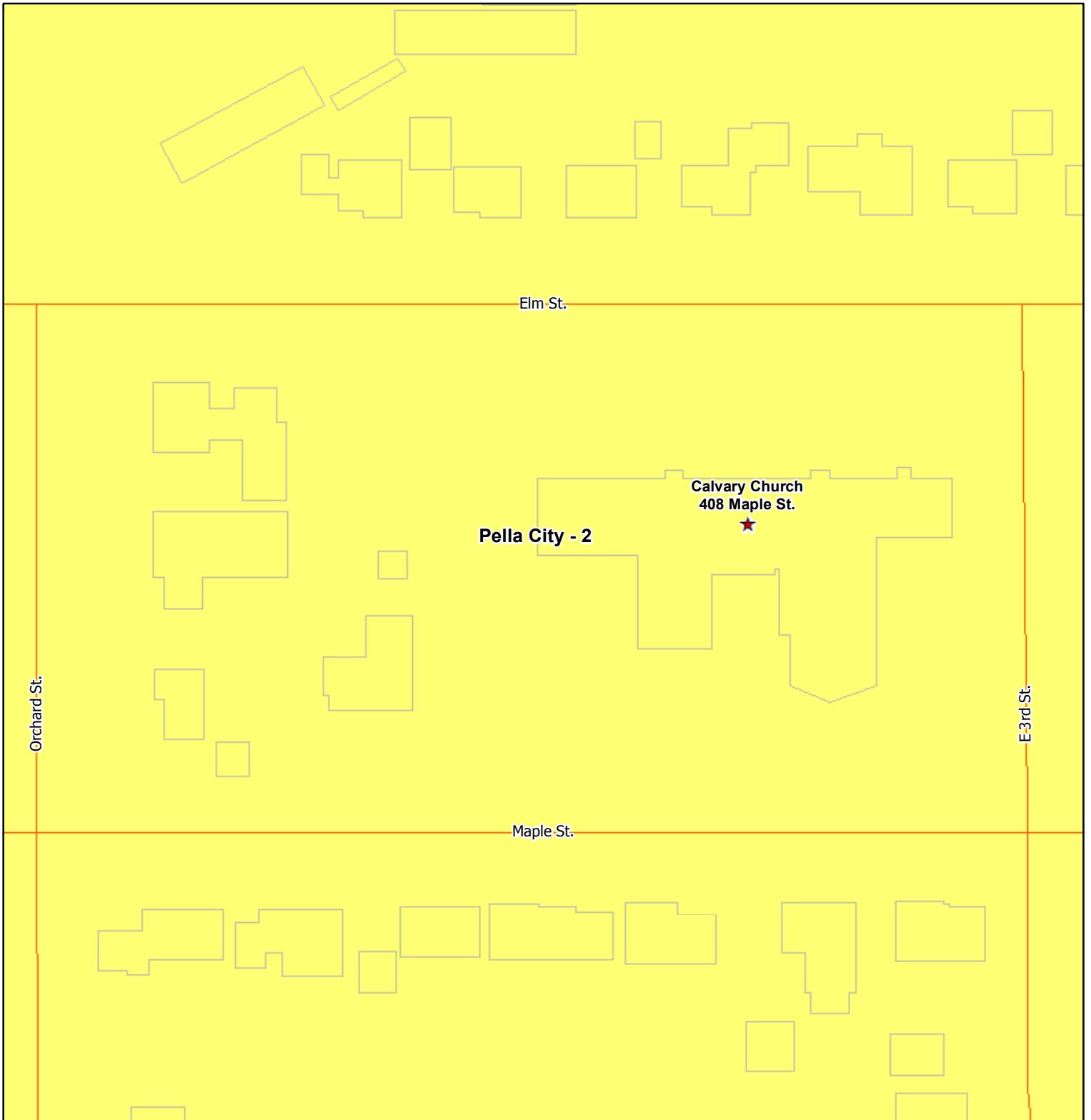
Date: 9/1/2016

Map created by  
William M. Buttrey  
GIS/Web Coordinator



# Marion County, Iowa

## 2016 Precincts and Polling Sites



|                          |               |           |               |               |
|--------------------------|---------------|-----------|---------------|---------------|
| ★ Precinct Poll Location | Knoxville-1st | Pella-1st | Dallas        | Otley         |
|                          | Knoxville-2nd | Pella-2nd | Indiana       | Pleasantville |
|                          | Knoxville-3rd | Pella-3rd | Knoxville Twp | Washington    |
|                          | Knoxville-4th | Pella-4th | Lake Prairie  |               |
|                          |               | Clay      | Liberty       |               |

Provided by Jake Grandia  
Marion County Auditor  
641-828-2217

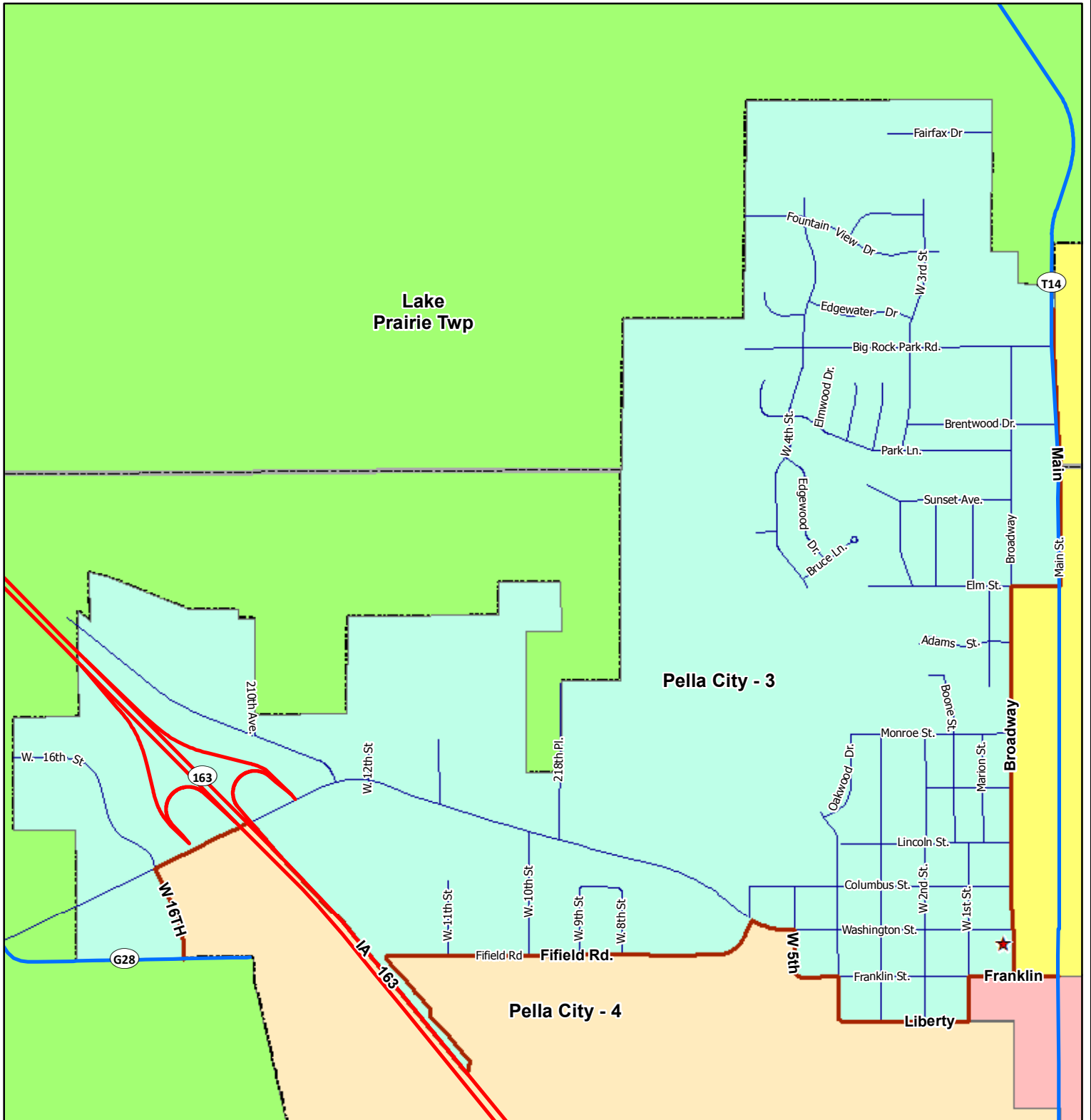
Date: 9/1/2016

Map created by  
William M. Buttrey  
GIS/Web Coordinator



# Marion County, Iowa

## 2016 Precincts and Polling Sites

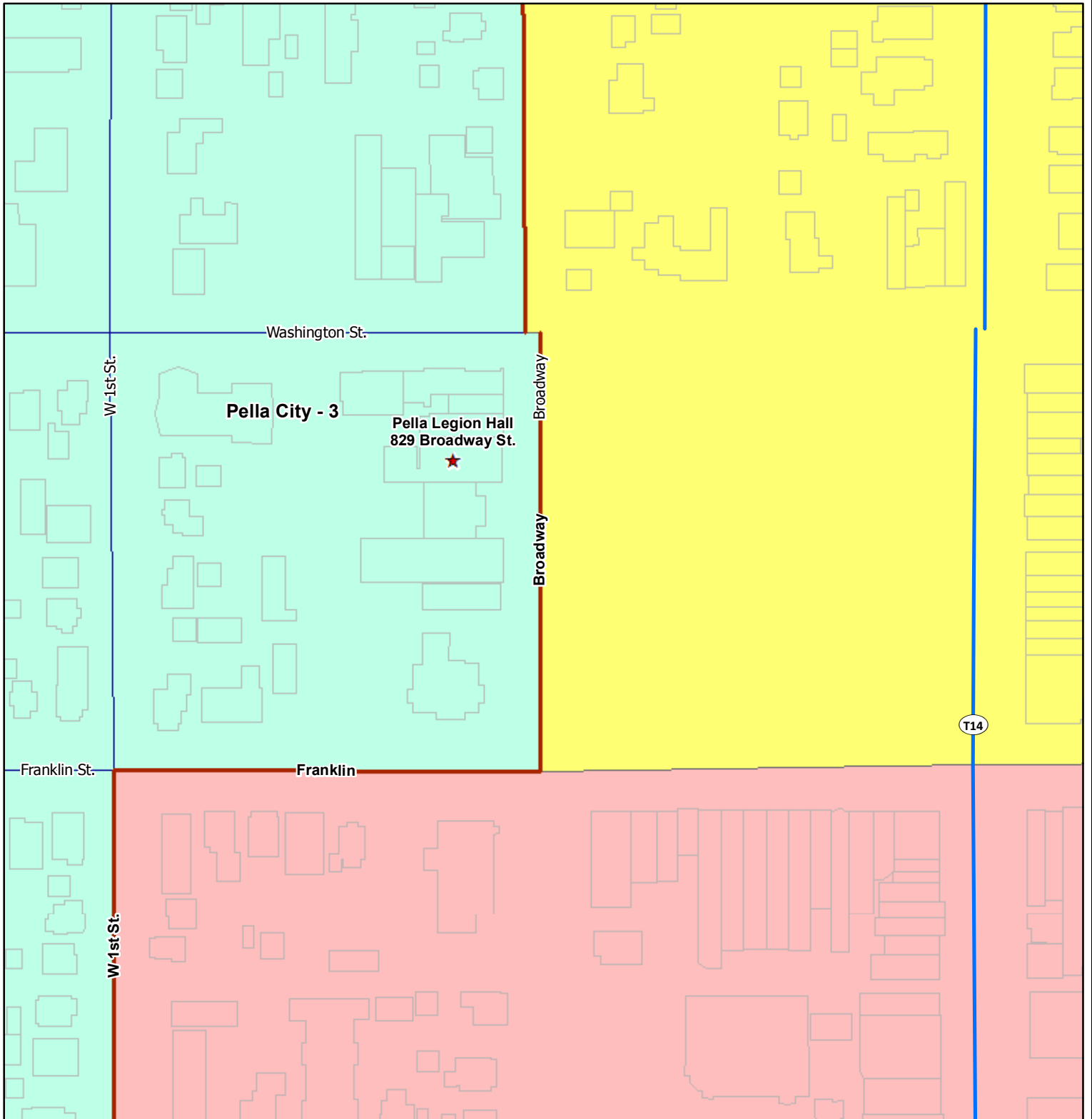


|                          |  |  |  |  |
|--------------------------|--|--|--|--|
| ★ Precinct Poll Location | <span style="background-color: yellow; border: 1px solid black; display: inline-block; width: 15px; height: 10px;"></span> Knoxville-1st     | <span style="background-color: lightcoral; border: 1px solid black; display: inline-block; width: 15px; height: 10px;"></span> Pella-1st | <span style="background-color: green; border: 1px solid black; display: inline-block; width: 15px; height: 10px;"></span> Dallas       | <span style="background-color: yellow; border: 1px solid black; display: inline-block; width: 15px; height: 10px;"></span> Otley             |
|                          | <span style="background-color: orange; border: 1px solid black; display: inline-block; width: 15px; height: 10px;"></span> Knoxville-2nd     | <span style="background-color: yellow; border: 1px solid black; display: inline-block; width: 15px; height: 10px;"></span> Pella-2nd     | <span style="background-color: pink; border: 1px solid black; display: inline-block; width: 15px; height: 10px;"></span> Indiana       | <span style="background-color: lightcoral; border: 1px solid black; display: inline-block; width: 15px; height: 10px;"></span> Pleasantville |
|                          | <span style="background-color: lightgreen; border: 1px solid black; display: inline-block; width: 15px; height: 10px;"></span> Knoxville-3rd | <span style="background-color: lightblue; border: 1px solid black; display: inline-block; width: 15px; height: 10px;"></span> Pella-3rd  | <span style="background-color: cyan; border: 1px solid black; display: inline-block; width: 15px; height: 10px;"></span> Knoxville Twp | <span style="background-color: yellow; border: 1px solid black; display: inline-block; width: 15px; height: 10px;"></span> Washington        |
|                          | <span style="background-color: pink; border: 1px solid black; display: inline-block; width: 15px; height: 10px;"></span> Knoxville-4th       | <span style="background-color: orange; border: 1px solid black; display: inline-block; width: 15px; height: 10px;"></span> Pella-4th     | <span style="background-color: green; border: 1px solid black; display: inline-block; width: 15px; height: 10px;"></span> Lake Prairie | <span style="background-color: lightgreen; border: 1px solid black; display: inline-block; width: 15px; height: 10px;"></span> Liberty       |
|                          | <span style="background-color: yellow; border: 1px solid black; display: inline-block; width: 15px; height: 10px;"></span> Clay              |  |  |  |



# Marion County, Iowa

## 2016 Precincts and Polling Sites



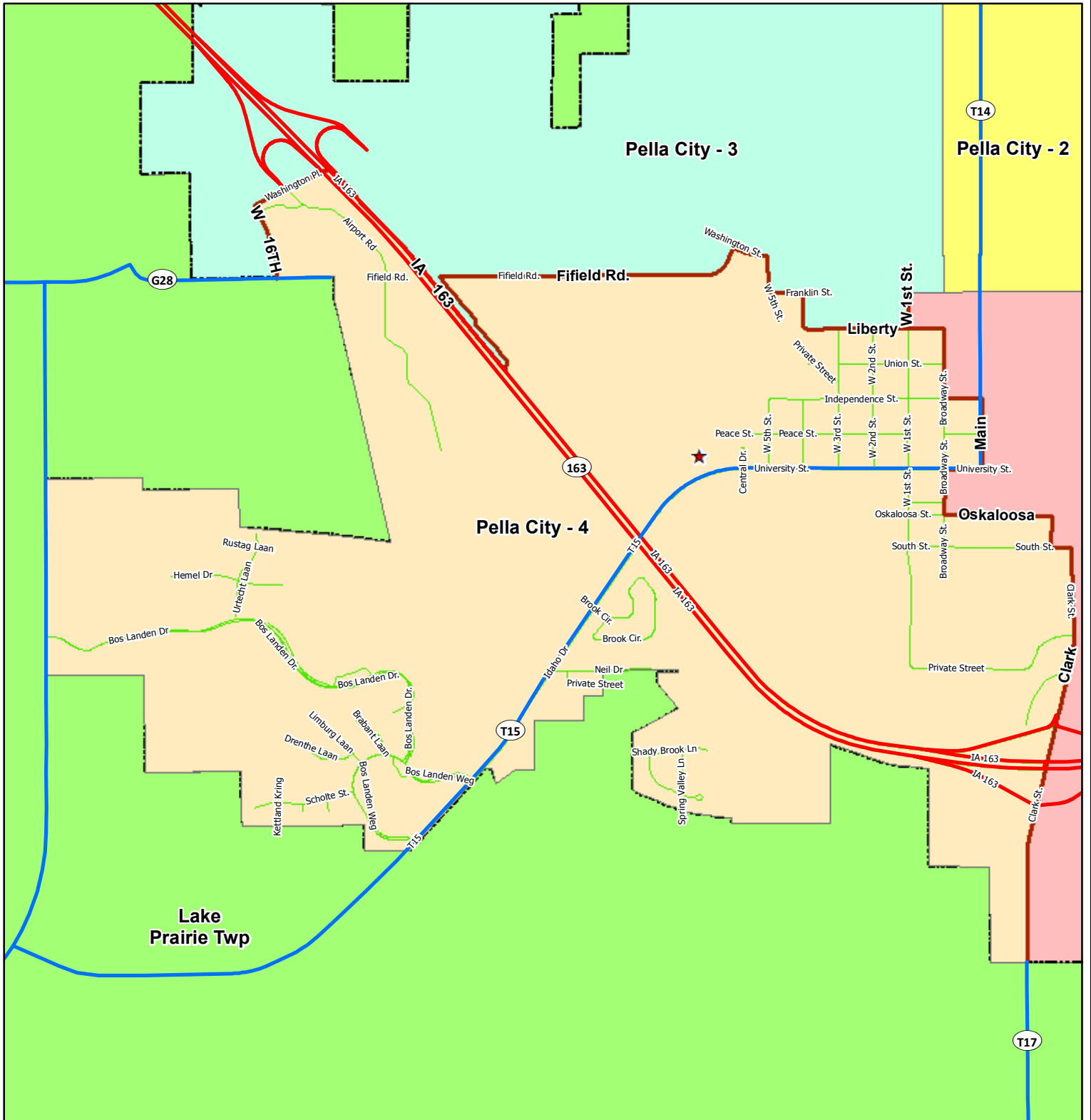
★ Precinct Poll Location

|               |           |               |               |
|---------------|-----------|---------------|---------------|
| Knoxville-1st | Pella-1st | Dallas        | Otley         |
| Knoxville-2nd | Pella-2nd | Indiana       | Pleasantville |
| Knoxville-3rd | Pella-3rd | Knoxville Twp | Washington    |
| Knoxville-4th | Pella-4th | Lake Prairie  |               |
|               | Clay      | Liberty       |               |



# Marion County, Iowa

## 2016 Precincts and Polling Sites



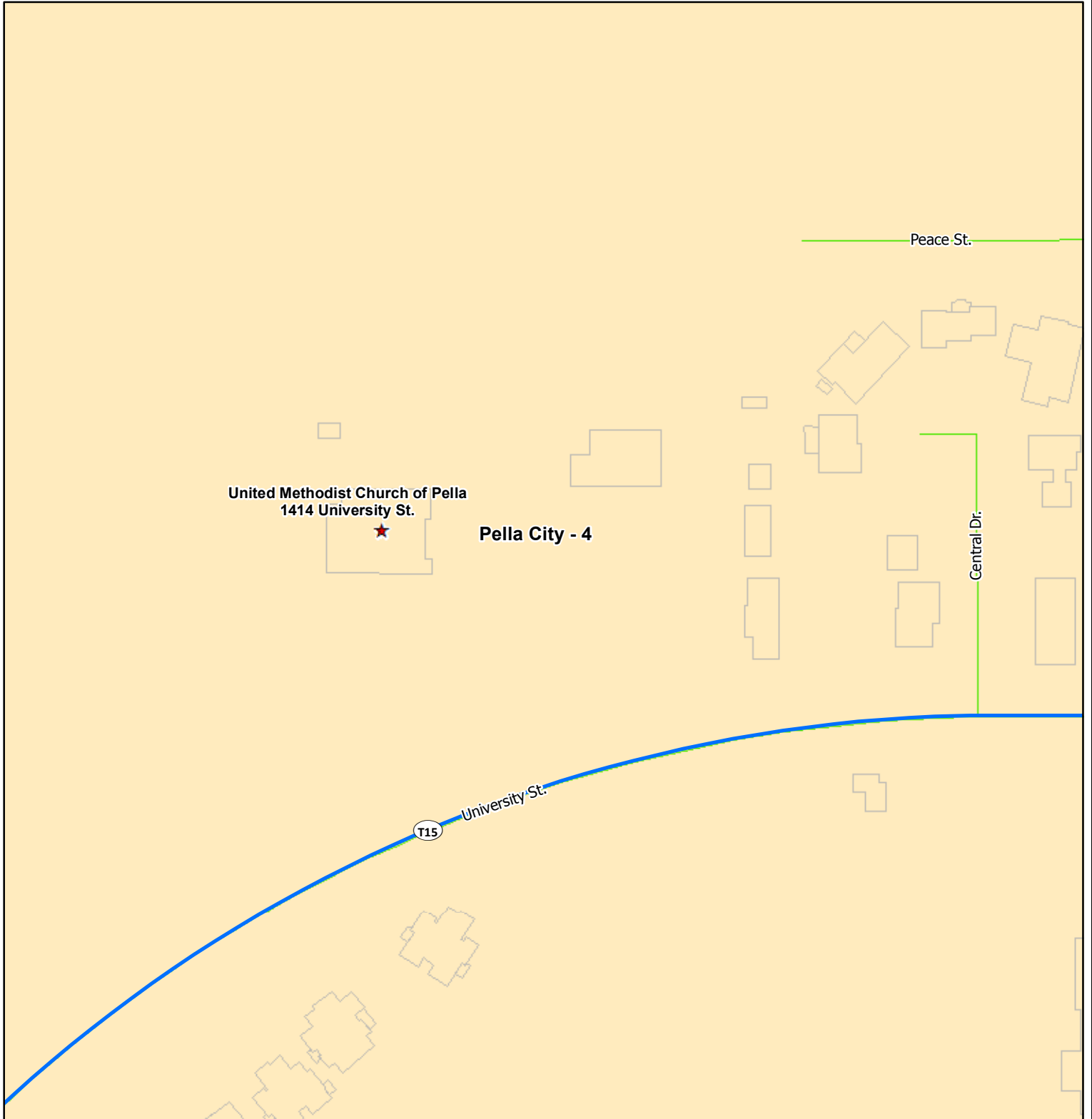
|                          |               |           |               |               |
|--------------------------|---------------|-----------|---------------|---------------|
| ★ Precinct Poll Location | Knoxville-1st | Pella-1st | Dallas        | Otle          |
|                          | Knoxville-2nd | Pella-2nd | Indiana       | Pleasantville |
|                          | Knoxville-3rd | Pella-3rd | Knoxville Twp | Washington    |
|                          | Knoxville-4th | Pella-4th | Lake Prairie  |               |
|                          |               | Clay      | Liberty       |               |





# Marion County, Iowa

## 2016 Precincts and Polling Sites



United Methodist Church of Pella  
1414 University St.

Pella City - 4

T15

University St.

Peace St.

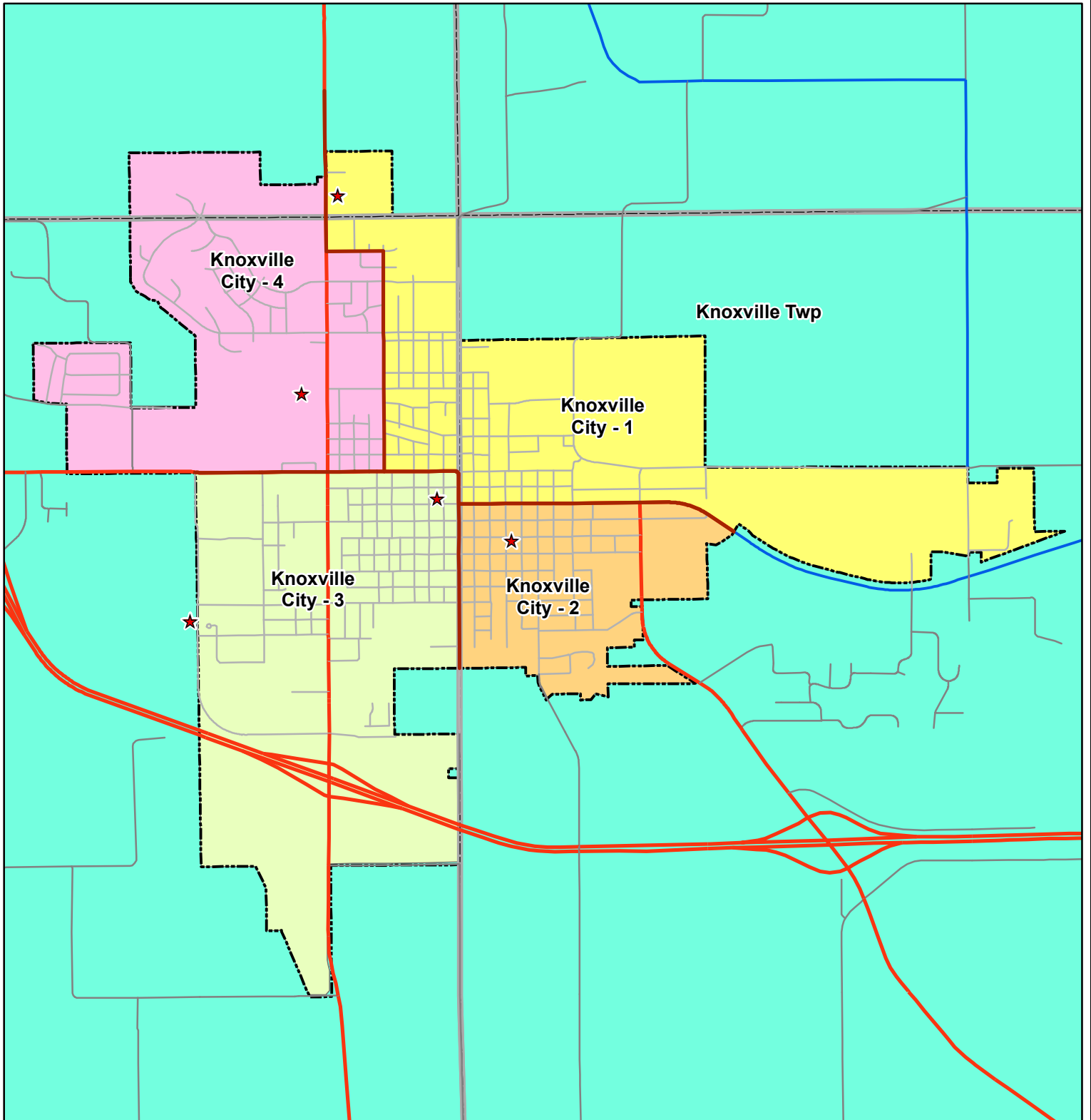
Central Dr.

|                          |               |           |               |               |
|--------------------------|---------------|-----------|---------------|---------------|
| ★ Precinct Poll Location | Knoxville-1st | Pella-1st | Dallas        | Otley         |
|                          | Knoxville-2nd | Pella-2nd | Indiana       | Pleasantville |
|                          | Knoxville-3rd | Pella-3rd | Knoxville Twp | Washington    |
|                          | Knoxville-4th | Pella-4th | Lake Prairie  |               |
|                          |               | Clay      | Liberty       |               |



# Marion County, Iowa

## 2016 Precincts and Polling Sites

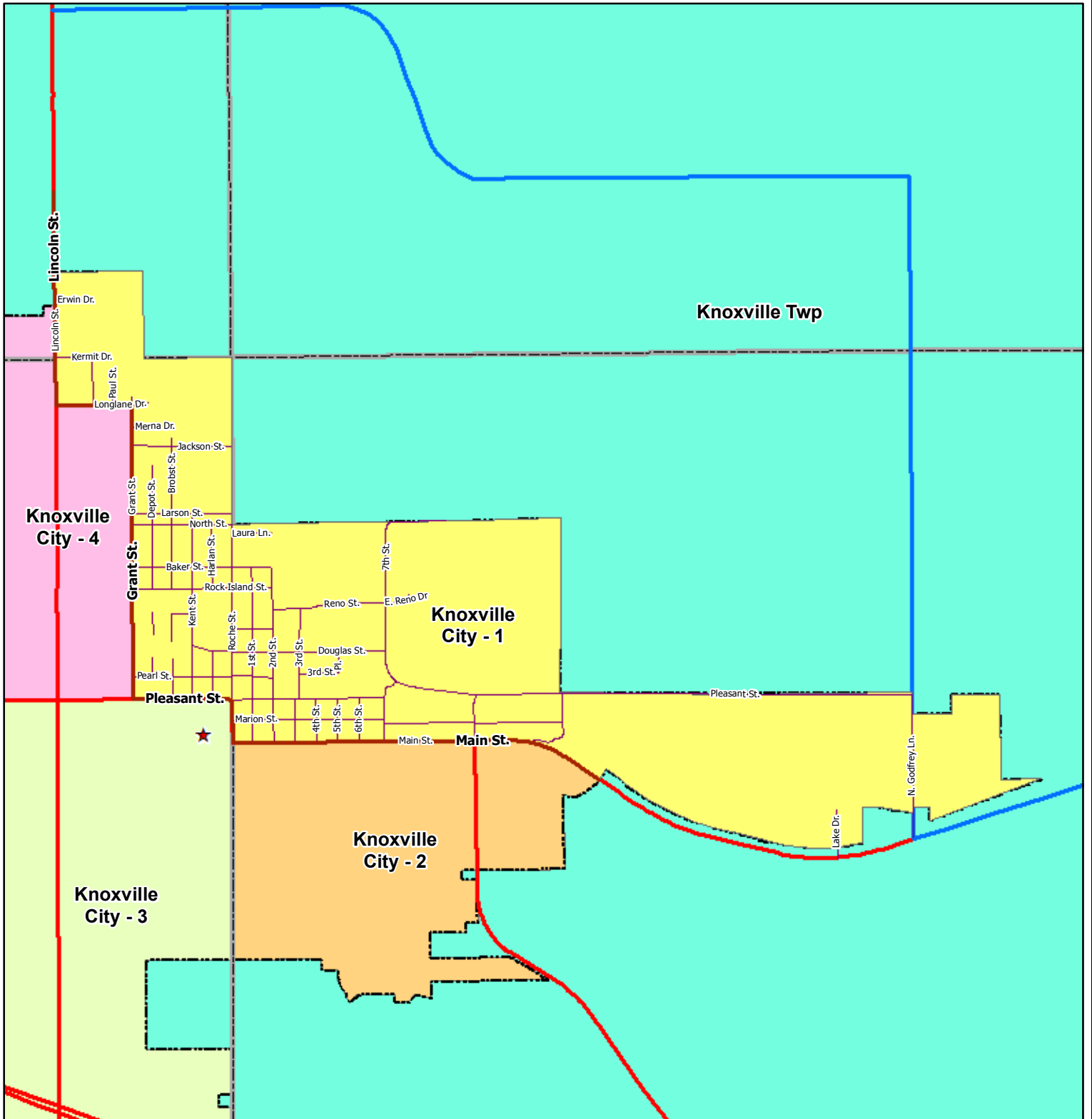


|                          |               |           |               |               |
|--------------------------|---------------|-----------|---------------|---------------|
| ★ Precinct Poll Location | Knoxville-3rd | Pella-3rd | Indiana       | Otley         |
| <b>Voting Precincts</b>  | Knoxville-4th | Pella-4th | Knoxville Twp | Pleasantville |
| Knoxville-1st            | Pella-1st     | Clay      | Lake Prairie  | Washington    |
| Knoxville-2nd            | Pella-2nd     | Dallas    | Liberty       |               |



# Marion County, Iowa

## 2016 Precincts and Polling Sites

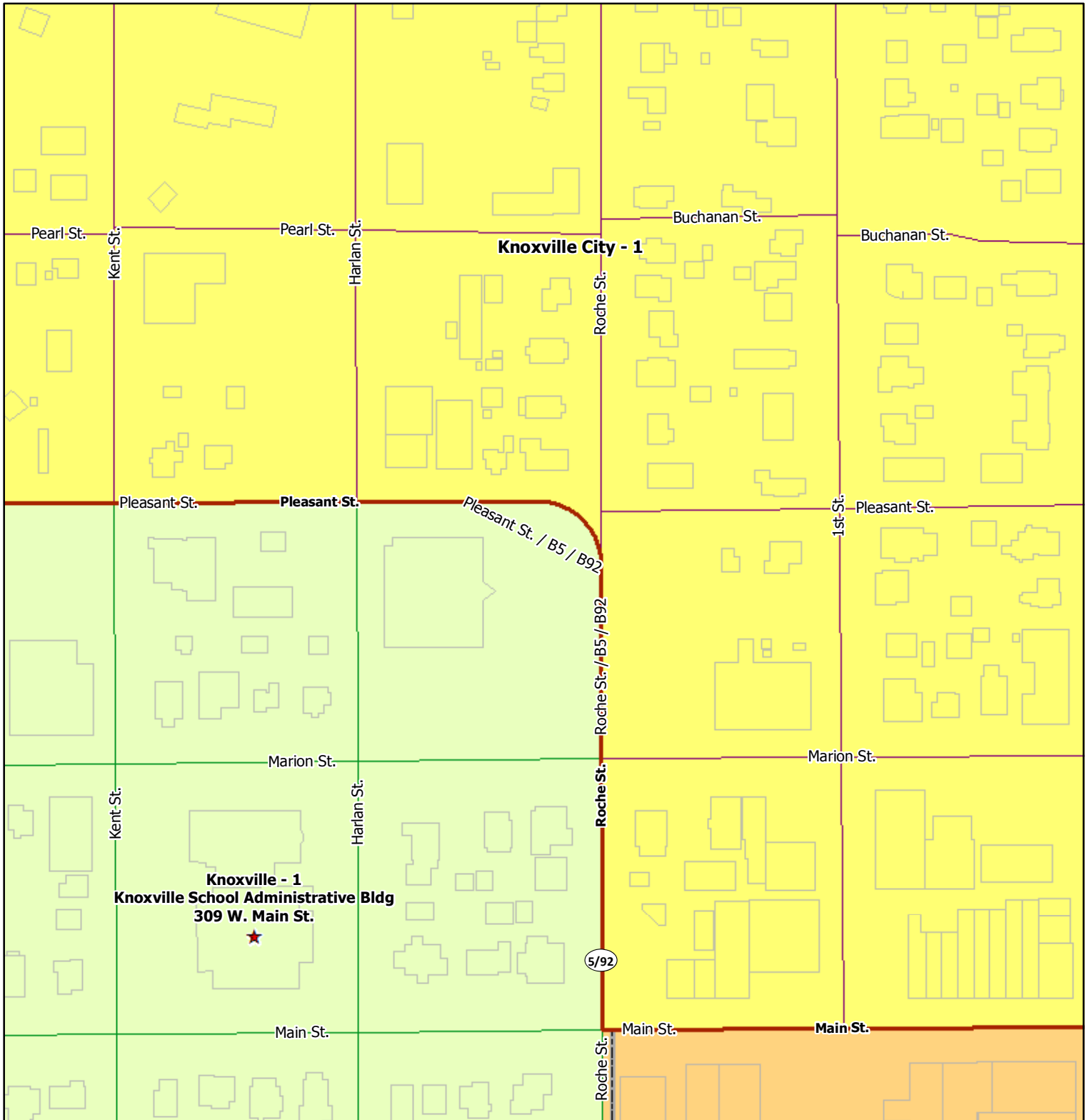


|                          |  |   |  |  |
|--------------------------|--|---|--|--|
| ★ Precinct Poll Location | <span style="display: inline-block; width: 15px; height: 15px; background-color: yellow; border: 1px solid black;"></span> Knoxville-1st     | <span style="display: inline-block; width: 15px; height: 15px; background-color: lightred; border: 1px solid black;"></span> Pella-1st    | <span style="display: inline-block; width: 15px; height: 15px; background-color: green; border: 1px solid black;"></span> Dallas             | <span style="display: inline-block; width: 15px; height: 15px; background-color: yellow; border: 1px solid black;"></span> Otley           |
|                          | <span style="display: inline-block; width: 15px; height: 15px; background-color: orange; border: 1px solid black;"></span> Knoxville-2nd     | <span style="display: inline-block; width: 15px; height: 15px; background-color: yellow; border: 1px solid black;"></span> Pella-2nd      | <span style="display: inline-block; width: 15px; height: 15px; background-color: pink; border: 1px solid black;"></span> Indiana             | <span style="display: inline-block; width: 15px; height: 15px; background-color: lightred; border: 1px solid black;"></span> Pleasantville |
|                          | <span style="display: inline-block; width: 15px; height: 15px; background-color: lightgreen; border: 1px solid black;"></span> Knoxville-3rd | <span style="display: inline-block; width: 15px; height: 15px; background-color: lightblue; border: 1px solid black;"></span> Pella-3rd   | <span style="display: inline-block; width: 15px; height: 15px; background-color: lightgreen; border: 1px solid black;"></span> Knoxville Twp | <span style="display: inline-block; width: 15px; height: 15px; background-color: yellow; border: 1px solid black;"></span> Washington      |
|                          | <span style="display: inline-block; width: 15px; height: 15px; background-color: pink; border: 1px solid black;"></span> Knoxville-4th       | <span style="display: inline-block; width: 15px; height: 15px; background-color: lightorange; border: 1px solid black;"></span> Pella-4th | <span style="display: inline-block; width: 15px; height: 15px; background-color: lightgreen; border: 1px solid black;"></span> Lake Prairie  | <span style="display: inline-block; width: 15px; height: 15px; background-color: yellow; border: 1px solid black;"></span> Clay            |
|                          |  | <span style="display: inline-block; width: 15px; height: 15px; background-color: lightgreen; border: 1px solid black;"></span> Liberty    |  |  |



# Marion County, Iowa

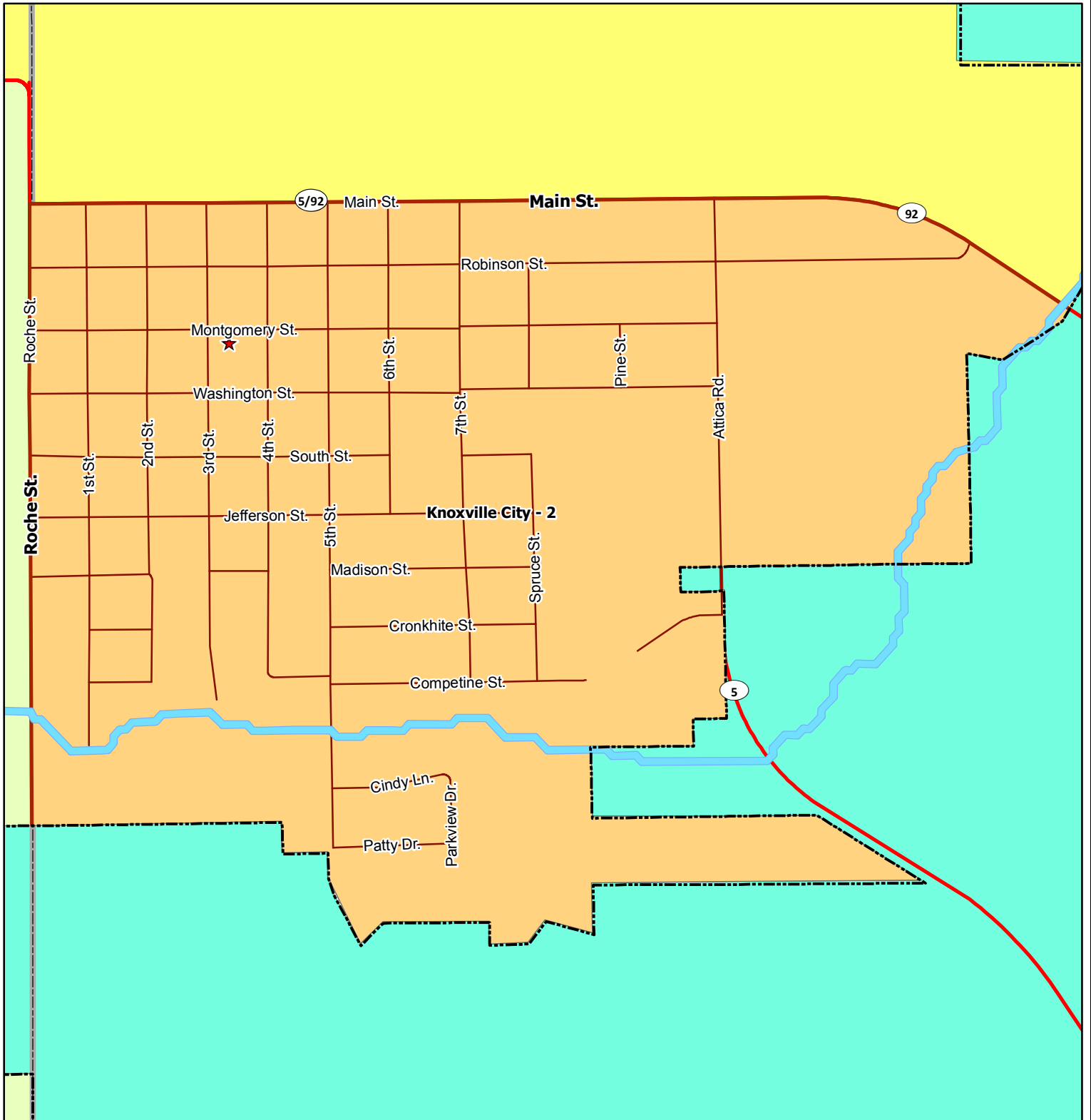
## 2016 Precincts and Polling Sites



|                          |               |           |               |               |
|--------------------------|---------------|-----------|---------------|---------------|
| ★ Precinct Poll Location | Knoxville-1st | Pella-1st | Dallas        | Otley         |
|                          | Knoxville-2nd | Pella-2nd | Indiana       | Pleasantville |
|                          | Knoxville-3rd | Pella-3rd | Knoxville Twp | Washington    |
|                          | Knoxville-4th | Pella-4th | Lake Prairie  |               |
|                          |               | Clay      | Liberty       |               |

# Marion County, Iowa

## 2016 Precincts and Polling Sites

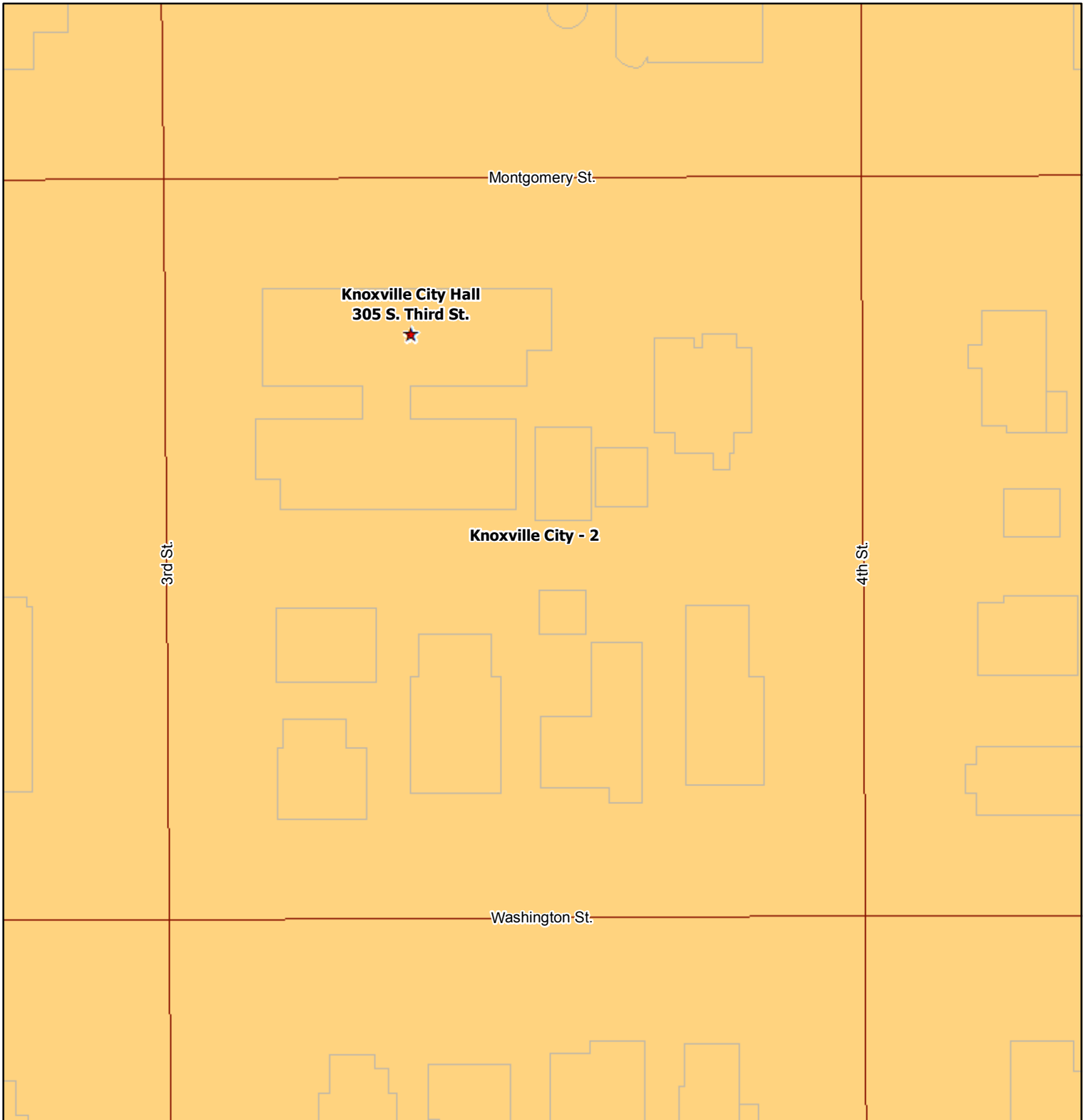


|                          |  |   |  |  |
|--------------------------|--|---|--|--|
| ★ Precinct Poll Location | <span style="display: inline-block; width: 15px; height: 15px; background-color: yellow; border: 1px solid black;"></span> Knoxville-1st     | <span style="display: inline-block; width: 15px; height: 15px; background-color: lightcoral; border: 1px solid black;"></span> Pella-1st  | <span style="display: inline-block; width: 15px; height: 15px; background-color: lightgreen; border: 1px solid black;"></span> Dallas  | <span style="display: inline-block; width: 15px; height: 15px; background-color: yellow; border: 1px solid black;"></span> Otley             |
|                          | <span style="display: inline-block; width: 15px; height: 15px; background-color: orange; border: 1px solid black;"></span> Knoxville-2nd     | <span style="display: inline-block; width: 15px; height: 15px; background-color: yellow; border: 1px solid black;"></span> Pella-2nd      | <span style="display: inline-block; width: 15px; height: 15px; background-color: pink; border: 1px solid black;"></span> Indiana       | <span style="display: inline-block; width: 15px; height: 15px; background-color: lightcoral; border: 1px solid black;"></span> Pleasantville |
|                          | <span style="display: inline-block; width: 15px; height: 15px; background-color: lightgreen; border: 1px solid black;"></span> Knoxville-3rd | <span style="display: inline-block; width: 15px; height: 15px; background-color: lightblue; border: 1px solid black;"></span> Pella-3rd   | <span style="display: inline-block; width: 15px; height: 15px; background-color: cyan; border: 1px solid black;"></span> Knoxville Twp | <span style="display: inline-block; width: 15px; height: 15px; background-color: yellow; border: 1px solid black;"></span> Washington        |
|                          | <span style="display: inline-block; width: 15px; height: 15px; background-color: pink; border: 1px solid black;"></span> Knoxville-4th       | <span style="display: inline-block; width: 15px; height: 15px; background-color: lightorange; border: 1px solid black;"></span> Pella-4th | <span style="display: inline-block; width: 15px; height: 15px; background-color: green; border: 1px solid black;"></span> Lake Prairie |  |
|                          | <span style="display: inline-block; width: 15px; height: 15px; background-color: yellow; border: 1px solid black;"></span> Clay              | <span style="display: inline-block; width: 15px; height: 15px; background-color: lightgreen; border: 1px solid black;"></span> Liberty    |  |  |



# Marion County, Iowa

## 2016 Precincts and Polling Sites

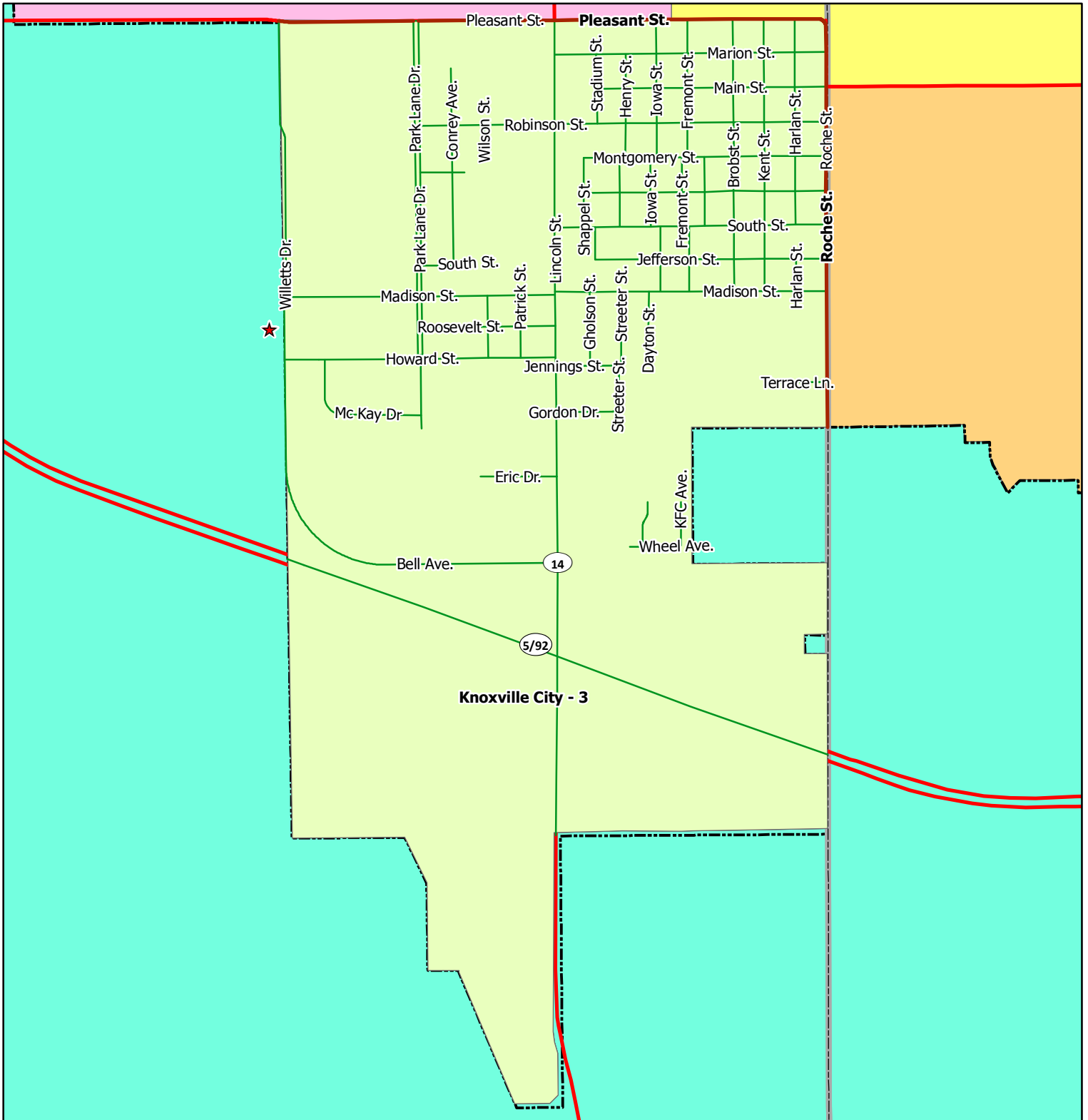


|                          |   |   |   |   |
|--------------------------|---|---|---|---|
| ★ Precinct Poll Location | <span style="display: inline-block; width: 15px; height: 10px; background-color: #ffff00; border: 1px solid black;"></span> Knoxville-1st | <span style="display: inline-block; width: 15px; height: 10px; background-color: #f08080; border: 1px solid black;"></span> Pella-1st | <span style="display: inline-block; width: 15px; height: 10px; background-color: #90ee90; border: 1px solid black;"></span> Dallas        | <span style="display: inline-block; width: 15px; height: 10px; background-color: #ffff00; border: 1px solid black;"></span> Otley         |
|                          | <span style="display: inline-block; width: 15px; height: 10px; background-color: #ffa500; border: 1px solid black;"></span> Knoxville-2nd | <span style="display: inline-block; width: 15px; height: 10px; background-color: #ffff00; border: 1px solid black;"></span> Pella-2nd | <span style="display: inline-block; width: 15px; height: 10px; background-color: #ffb6c1; border: 1px solid black;"></span> Indiana       | <span style="display: inline-block; width: 15px; height: 10px; background-color: #f08080; border: 1px solid black;"></span> Pleasantville |
|                          | <span style="display: inline-block; width: 15px; height: 10px; background-color: #90ee90; border: 1px solid black;"></span> Knoxville-3rd | <span style="display: inline-block; width: 15px; height: 10px; background-color: #add8e6; border: 1px solid black;"></span> Pella-3rd | <span style="display: inline-block; width: 15px; height: 10px; background-color: #40e0d0; border: 1px solid black;"></span> Knoxville Twp | <span style="display: inline-block; width: 15px; height: 10px; background-color: #ffff00; border: 1px solid black;"></span> Washington    |
|                          | <span style="display: inline-block; width: 15px; height: 10px; background-color: #ffb6c1; border: 1px solid black;"></span> Knoxville-4th | <span style="display: inline-block; width: 15px; height: 10px; background-color: #ffdeb3; border: 1px solid black;"></span> Pella-4th | <span style="display: inline-block; width: 15px; height: 10px; background-color: #90ee90; border: 1px solid black;"></span> Lake Prairie  |   |
|                          | <span style="display: inline-block; width: 15px; height: 10px; background-color: #ffff00; border: 1px solid black;"></span> Clay          | <span style="display: inline-block; width: 15px; height: 10px; background-color: #90ee90; border: 1px solid black;"></span> Liberty   |   |   |



# Marion County, Iowa

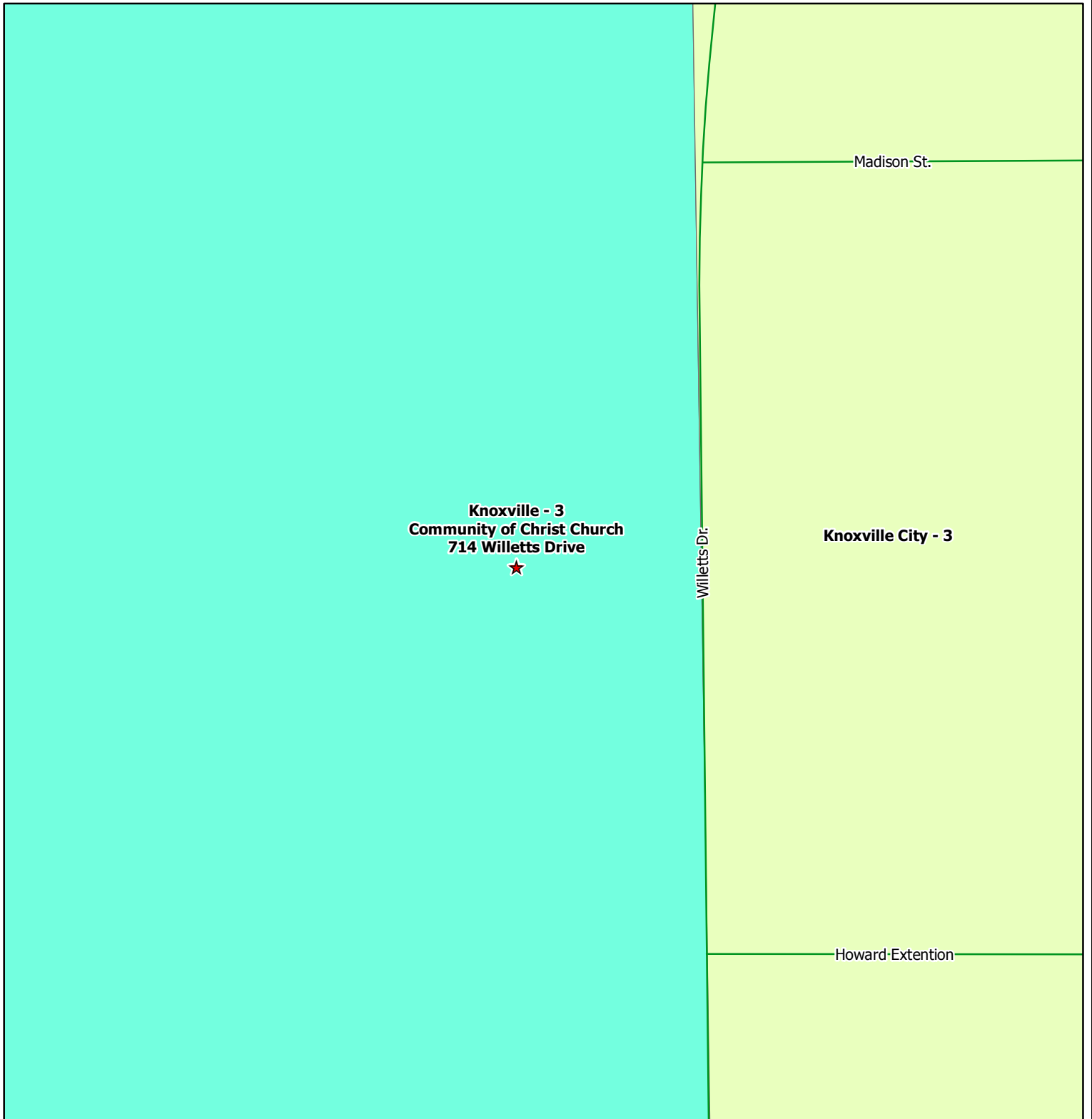
## 2016 Precincts and Polling Sites



|                          |               |           |               |               |
|--------------------------|---------------|-----------|---------------|---------------|
| ★ Precinct Poll Location | Knoxville-1st | Pella-1st | Dallas        | Otley         |
|                          | Knoxville-2nd | Pella-2nd | Indiana       | Pleasantville |
|                          | Knoxville-3rd | Pella-3rd | Knoxville Twp | Washington    |
|                          | Knoxville-4th | Pella-4th | Lake Prairie  |               |
|                          |               | Clay      | Liberty       |               |

# Marion County, Iowa

## 2016 Precincts and Polling Sites

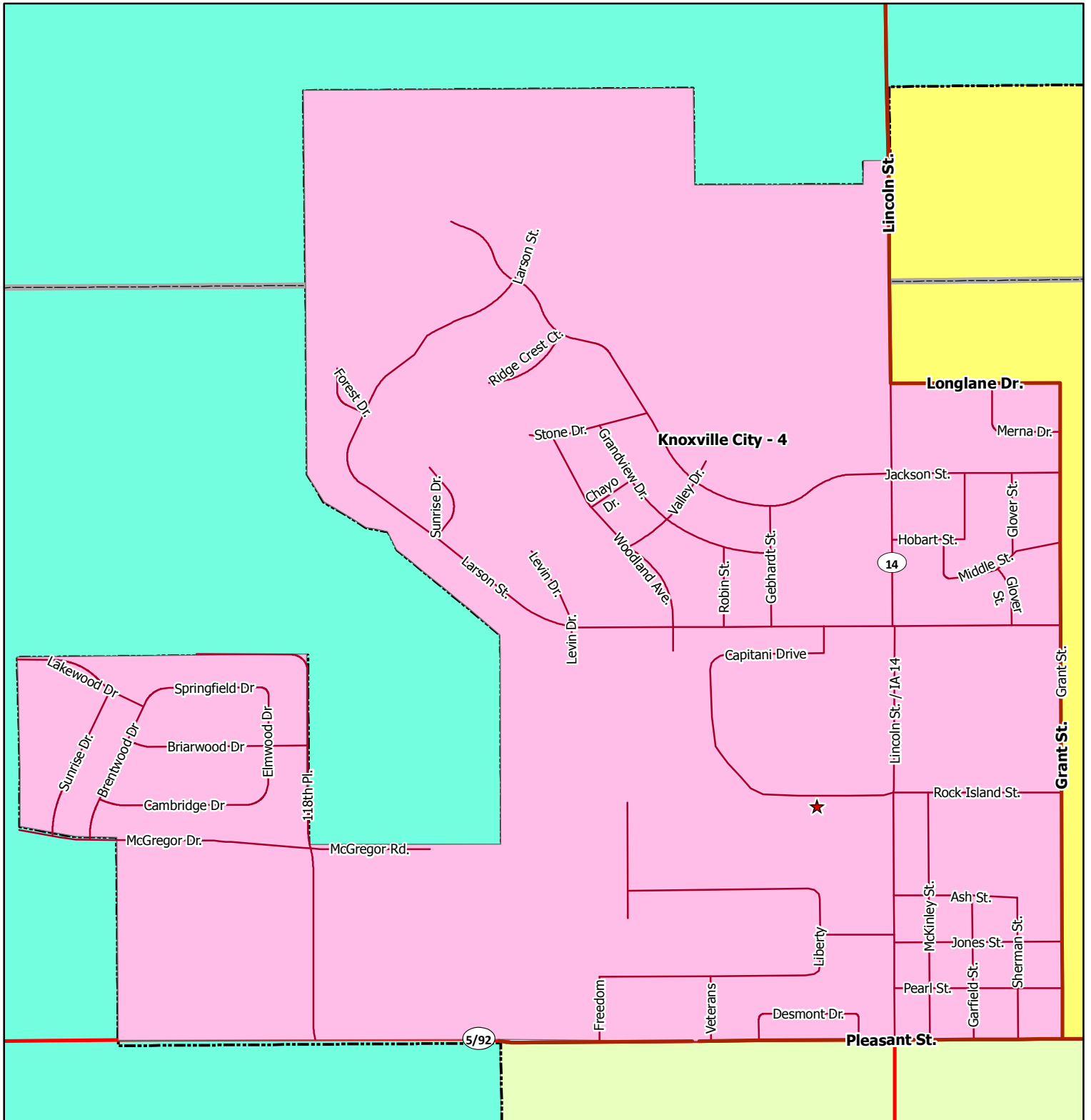


|                                 |               |           |               |               |
|---------------------------------|---------------|-----------|---------------|---------------|
| ★ <i>Precinct Poll Location</i> | Knoxville-1st | Pella-1st | Dallas        | Otley         |
|                                 | Knoxville-2nd | Pella-2nd | Indiana       | Pleasantville |
|                                 | Knoxville-3rd | Pella-3rd | Knoxville Twp | Washington    |
|                                 | Knoxville-4th | Pella-4th | Lake Prairie  |               |
|                                 | Clay          | Liberty   |               |               |



# Marion County, Iowa

## 2016 Precincts and Polling Sites

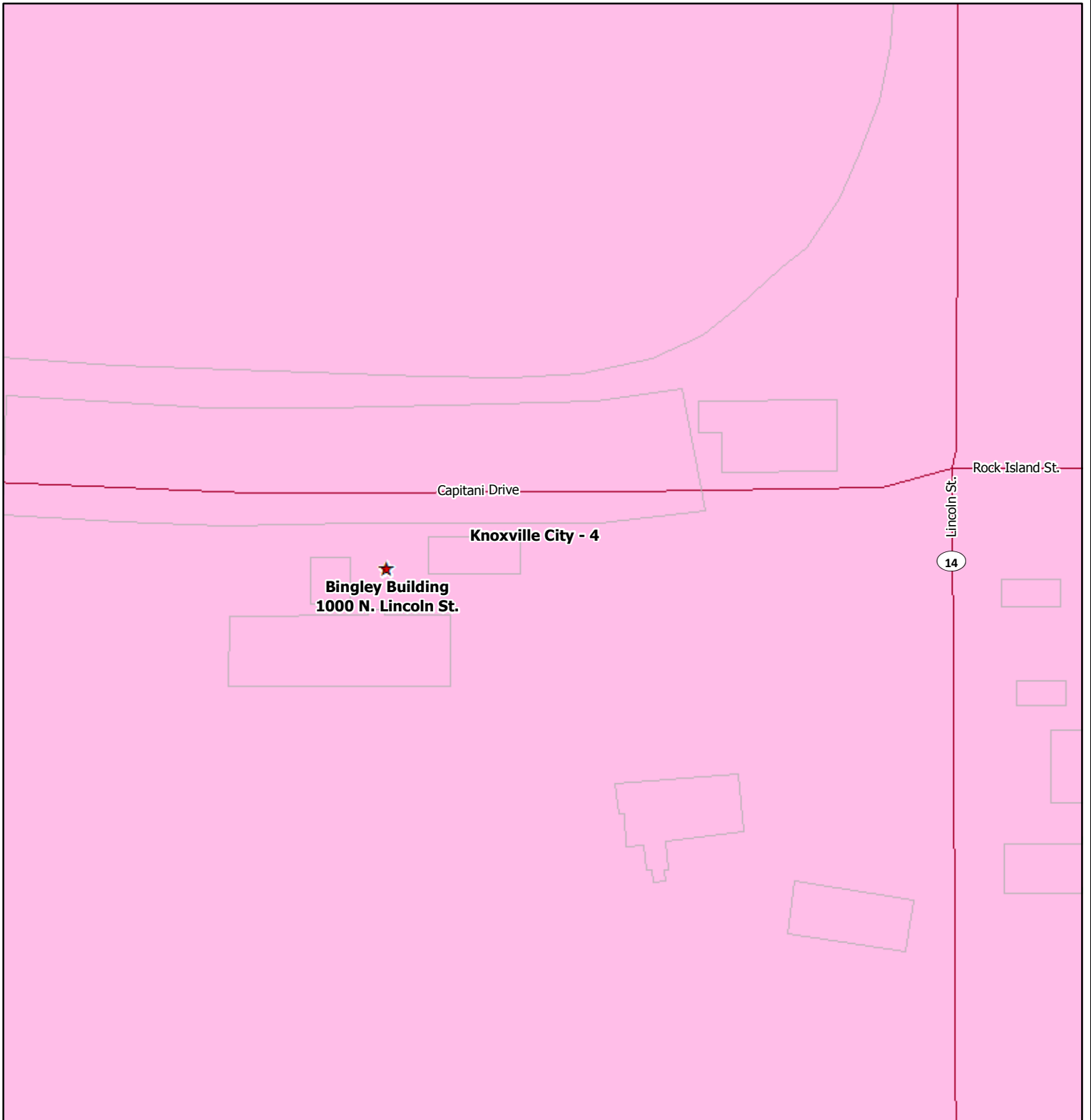


|                          |               |           |               |               |
|--------------------------|---------------|-----------|---------------|---------------|
| ★ Precinct Poll Location | Knoxville-1st | Pella-1st | Dallas        | Otley         |
|                          | Knoxville-2nd | Pella-2nd | Indiana       | Pleasantville |
|                          | Knoxville-3rd | Pella-3rd | Knoxville Twp | Washington    |
|                          | Knoxville-4th | Pella-4th | Lake Prairie  |               |
|                          |               | Clay      | Liberty       |               |



# Marion County, Iowa

## 2016 Precincts and Polling Sites

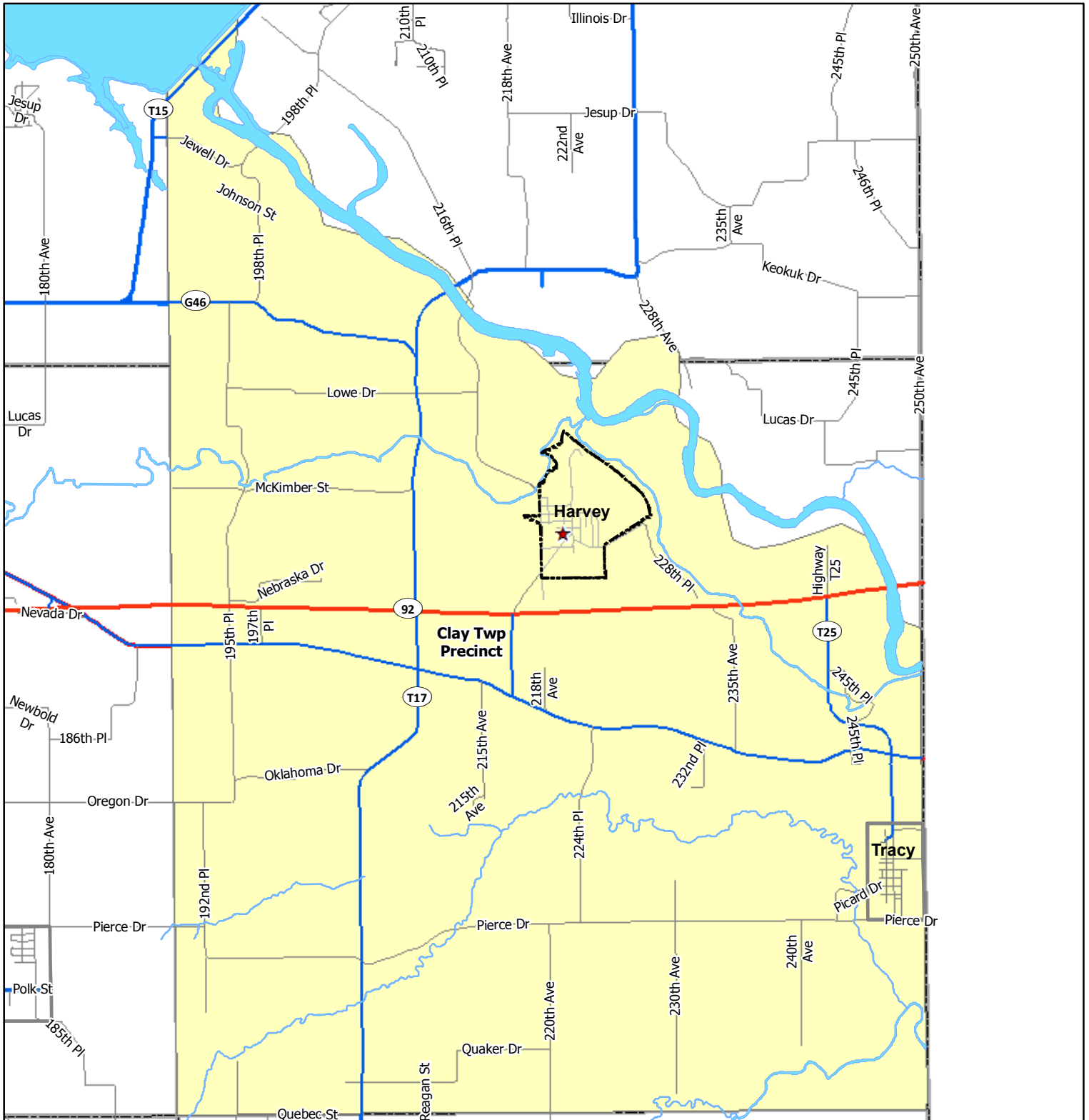


|                          |               |           |               |               |
|--------------------------|---------------|-----------|---------------|---------------|
| ★ Precinct Poll Location | Knoxville-1st | Pella-1st | Dallas        | Otley         |
|                          | Knoxville-2nd | Pella-2nd | Indiana       | Pleasantville |
|                          | Knoxville-3rd | Pella-3rd | Knoxville Twp | Washington    |
|                          | Knoxville-4th | Pella-4th | Lake Prairie  |               |
|                          | Clay          | Liberty   |               |               |



# Marion County, Iowa

## 2016 Precincts and Polling Sites



|                        |               |               |               |            |
|------------------------|---------------|---------------|---------------|------------|
| Precinct Poll Location | Knoxville-1st | Pella-1st     | Dallas        | Otley      |
| Knoxville-2nd          | Pella-2nd     | Indiana       | Pleasantville | Washington |
| Knoxville-3rd          | Pella-3rd     | Knoxville Twp | Lake Prairie  |            |
| Knoxville-4th          | Pella-4th     | Clay          | Liberty       |            |

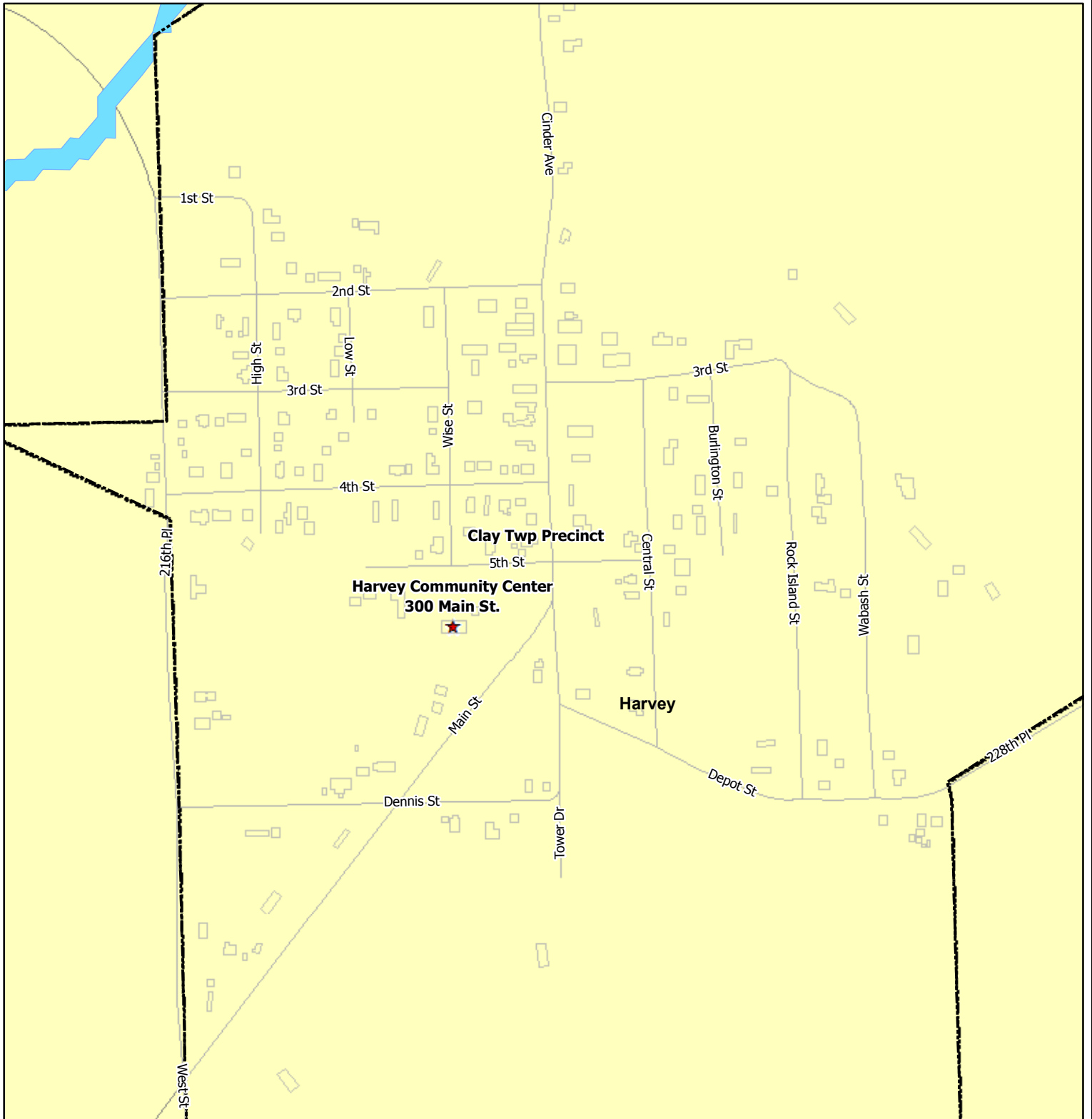
Provided by Jake Grandia  
Marion County Auditor  
641-828-2217

Date: 9/1/2016  
Map created by  
William M. Buttrey  
GIS/Web Coordinator



# Marion County, Iowa

## 2016 Precincts and Polling Sites

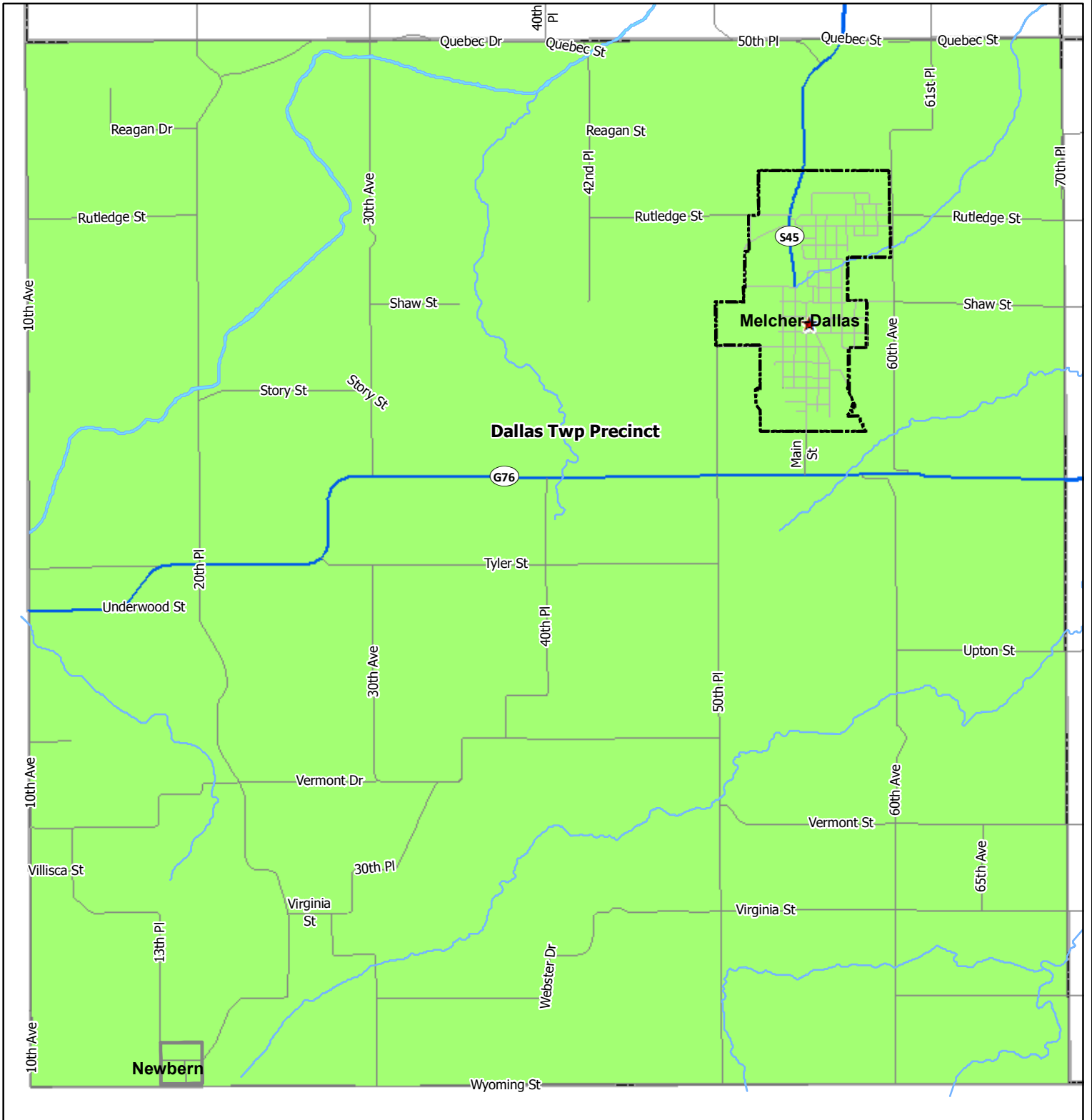


|                          |               |           |               |               |
|--------------------------|---------------|-----------|---------------|---------------|
| ★ Precinct Poll Location | Knoxville-1st | Pella-1st | Dallas        | Otley         |
|                          | Knoxville-2nd | Pella-2nd | Indiana       | Pleasantville |
|                          | Knoxville-3rd | Pella-3rd | Knoxville Twp | Washington    |
|                          | Knoxville-4th | Pella-4th | Lake Prairie  |               |
|                          |               | Clay      | Liberty       |               |



# Marion County, Iowa

## 2016 Precincts and Polling Sites

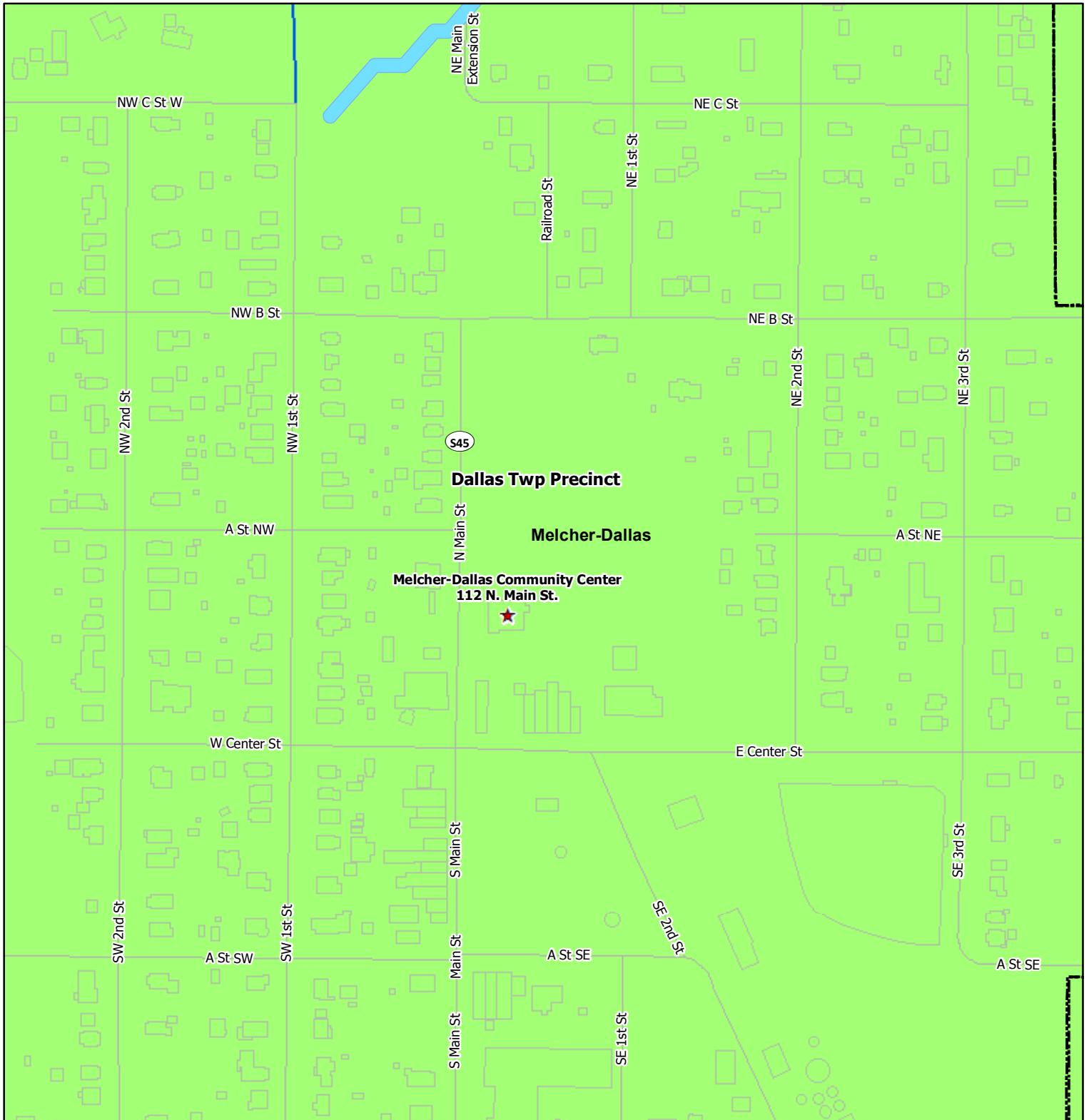


|                          |  |   |   |  |
|--------------------------|--|---|---|--|
| ★ Precinct Poll Location | <span style="background-color: yellow; border: 1px solid black; display: inline-block; width: 15px; height: 10px;"></span> Knoxville-1st     | <span style="background-color: lightcoral; border: 1px solid black; display: inline-block; width: 15px; height: 10px;"></span> Pella-1st  | <span style="background-color: lightgreen; border: 1px solid black; display: inline-block; width: 15px; height: 10px;"></span> Dallas       | <span style="background-color: yellow; border: 1px solid black; display: inline-block; width: 15px; height: 10px;"></span> Otley             |
|                          | <span style="background-color: orange; border: 1px solid black; display: inline-block; width: 15px; height: 10px;"></span> Knoxville-2nd     | <span style="background-color: yellow; border: 1px solid black; display: inline-block; width: 15px; height: 10px;"></span> Pella-2nd      | <span style="background-color: pink; border: 1px solid black; display: inline-block; width: 15px; height: 10px;"></span> Indiana            | <span style="background-color: lightcoral; border: 1px solid black; display: inline-block; width: 15px; height: 10px;"></span> Pleasantville |
|                          | <span style="background-color: lightgreen; border: 1px solid black; display: inline-block; width: 15px; height: 10px;"></span> Knoxville-3rd | <span style="background-color: lightcyan; border: 1px solid black; display: inline-block; width: 15px; height: 10px;"></span> Pella-3rd   | <span style="background-color: cyan; border: 1px solid black; display: inline-block; width: 15px; height: 10px;"></span> Knoxville Twp      | <span style="background-color: yellow; border: 1px solid black; display: inline-block; width: 15px; height: 10px;"></span> Washington        |
|                          | <span style="background-color: pink; border: 1px solid black; display: inline-block; width: 15px; height: 10px;"></span> Knoxville-4th       | <span style="background-color: lightorange; border: 1px solid black; display: inline-block; width: 15px; height: 10px;"></span> Pella-4th | <span style="background-color: lightgreen; border: 1px solid black; display: inline-block; width: 15px; height: 10px;"></span> Lake Prairie |  |
|                          | <span style="background-color: yellow; border: 1px solid black; display: inline-block; width: 15px; height: 10px;"></span> Clay              | <span style="background-color: lightgreen; border: 1px solid black; display: inline-block; width: 15px; height: 10px;"></span> Liberty    |   |  |



# Marion County, Iowa

## 2016 Precincts and Polling Sites

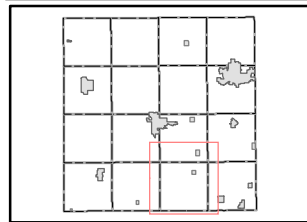
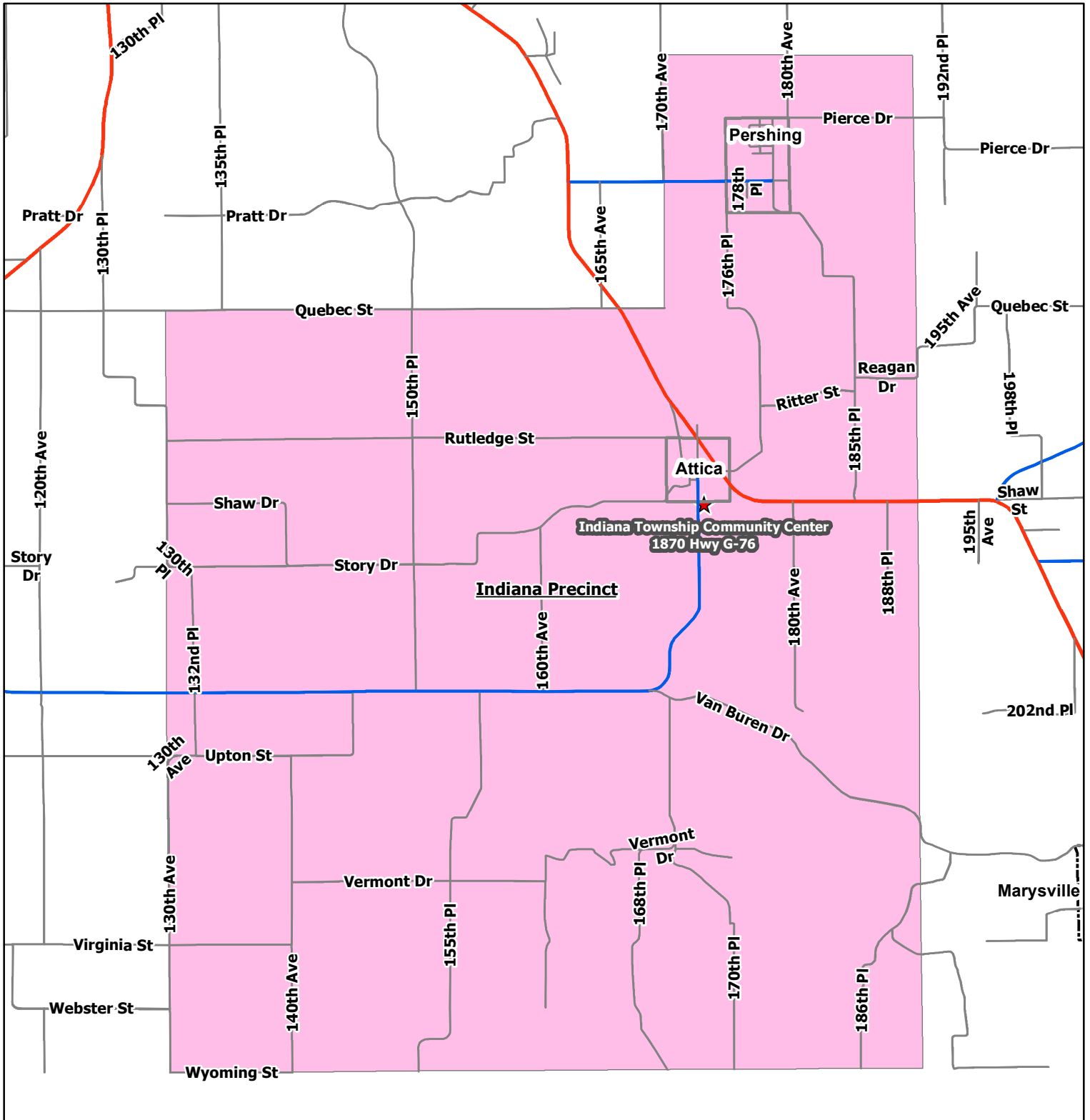


|                          |               |           |               |               |
|--------------------------|---------------|-----------|---------------|---------------|
| ★ Precinct Poll Location | Knoxville-1st | Pella-1st | Dallas        | Otley         |
|                          | Knoxville-2nd | Pella-2nd | Indiana       | Pleasantville |
|                          | Knoxville-3rd | Pella-3rd | Knoxville Twp | Washington    |
|                          | Knoxville-4th | Pella-4th | Lake Prairie  |               |
|                          | Clay          | Liberty   |               |               |



# Marion County, Iowa

## 2016 Precincts and Polling Sites



|                        |               |               |               |
|------------------------|---------------|---------------|---------------|
| Precinct Poll Location | Knoxville-4th | Clay          | Liberty       |
| Knoxville-1st          | Pella-1st     | Dallas        | Otley         |
| Knoxville-2nd          | Pella-2nd     | Indiana       | Pleasantville |
| Knoxville-3rd          | Pella-3rd     | Knoxville Twp | Washington    |
|                        | Pella-4th     | Lake Prairie  |               |

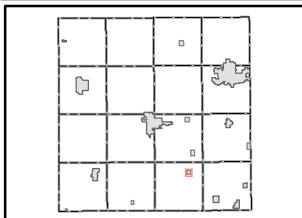
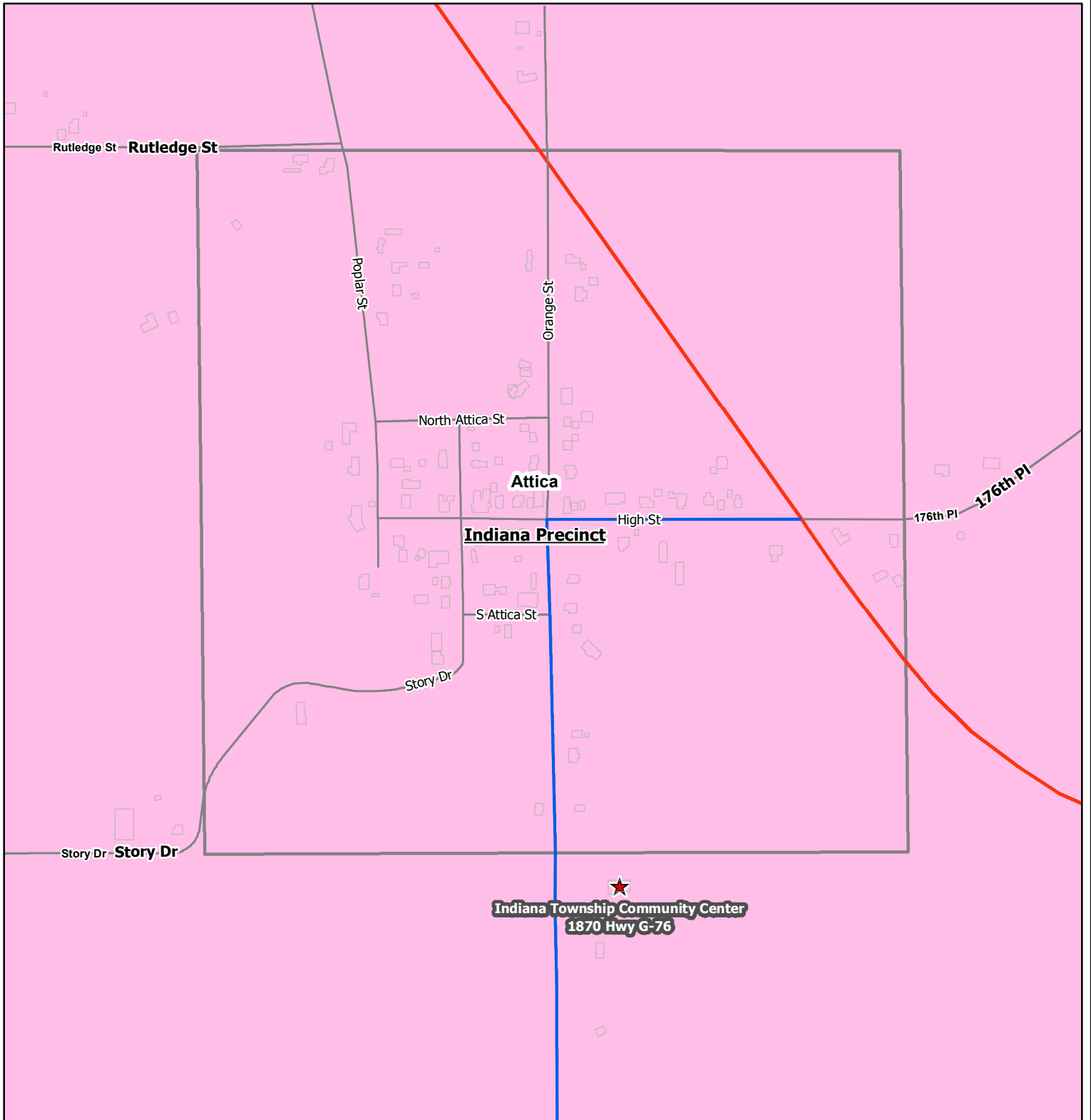
Provided by Jake Grandia  
Marion County Auditor  
641-828-2217

Map created by  
William M. Buttrey  
GIS/Web Coordinator  
Date: 6/26/2017



# Marion County, Iowa

## 2016 Precincts and Polling Sites



|                        |               |               |               |
|------------------------|---------------|---------------|---------------|
| Precinct Poll Location | Knoxville-4th | Clay          | Liberty       |
| Knoxville-1st          | Pella-1st     | Dallas        | Otley         |
| Knoxville-2nd          | Pella-2nd     | Indiana       | Pleasantville |
| Knoxville-3rd          | Pella-3rd     | Knoxville Twp | Washington    |
|                        | Pella-4th     | Lake Prairie  |               |

Provided by Jake Grandia  
Marion County Auditor  
641-828-2217

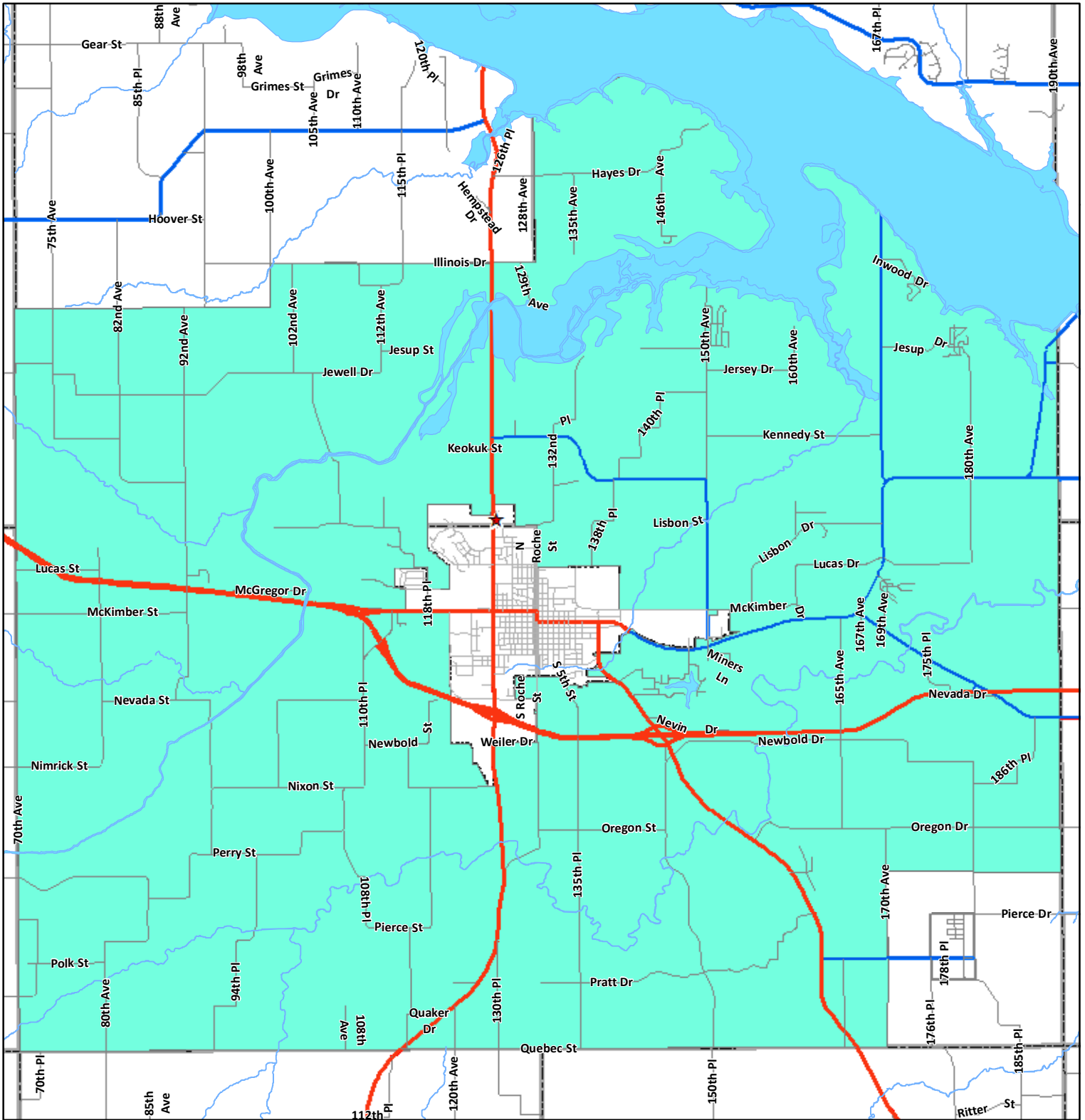
Map created by  
William M. Buttrey  
GIS/Web Coordinator  
Date: 6/26/2017





# Marion County, Iowa

## 2016 Precincts and Polling Sites



|                          |  |  |   |  |
|--------------------------|--|--|---|--|
| ★ Precinct Poll Location | <span style="background-color: yellow;">   </span> Knoxville-1st     | <span style="background-color: lightcoral;">   </span> Pella-1st | <span style="background-color: lightgreen;">   </span> Dallas       | <span style="background-color: yellow;">   </span> Otley             |
|                          | <span style="background-color: orange;">   </span> Knoxville-2nd     | <span style="background-color: yellow;">   </span> Pella-2nd     | <span style="background-color: pink;">   </span> Indiana            | <span style="background-color: lightcoral;">   </span> Pleasantville |
|                          | <span style="background-color: lightgreen;">   </span> Knoxville-3rd | <span style="background-color: lightblue;">   </span> Pella-3rd  | <span style="background-color: cyan;">   </span> Knoxville Twp      | <span style="background-color: yellow;">   </span> Washington        |
|                          | <span style="background-color: pink;">   </span> Knoxville-4th       | <span style="background-color: orange;">   </span> Pella-4th     | <span style="background-color: lightgreen;">   </span> Lake Prairie |  |
|                          | <span style="background-color: yellow;">   </span> Clay              | <span style="background-color: lightgreen;">   </span> Liberty   |   |  |

Provided by Jake Grandia  
Marion County Auditor  
641-828-2217

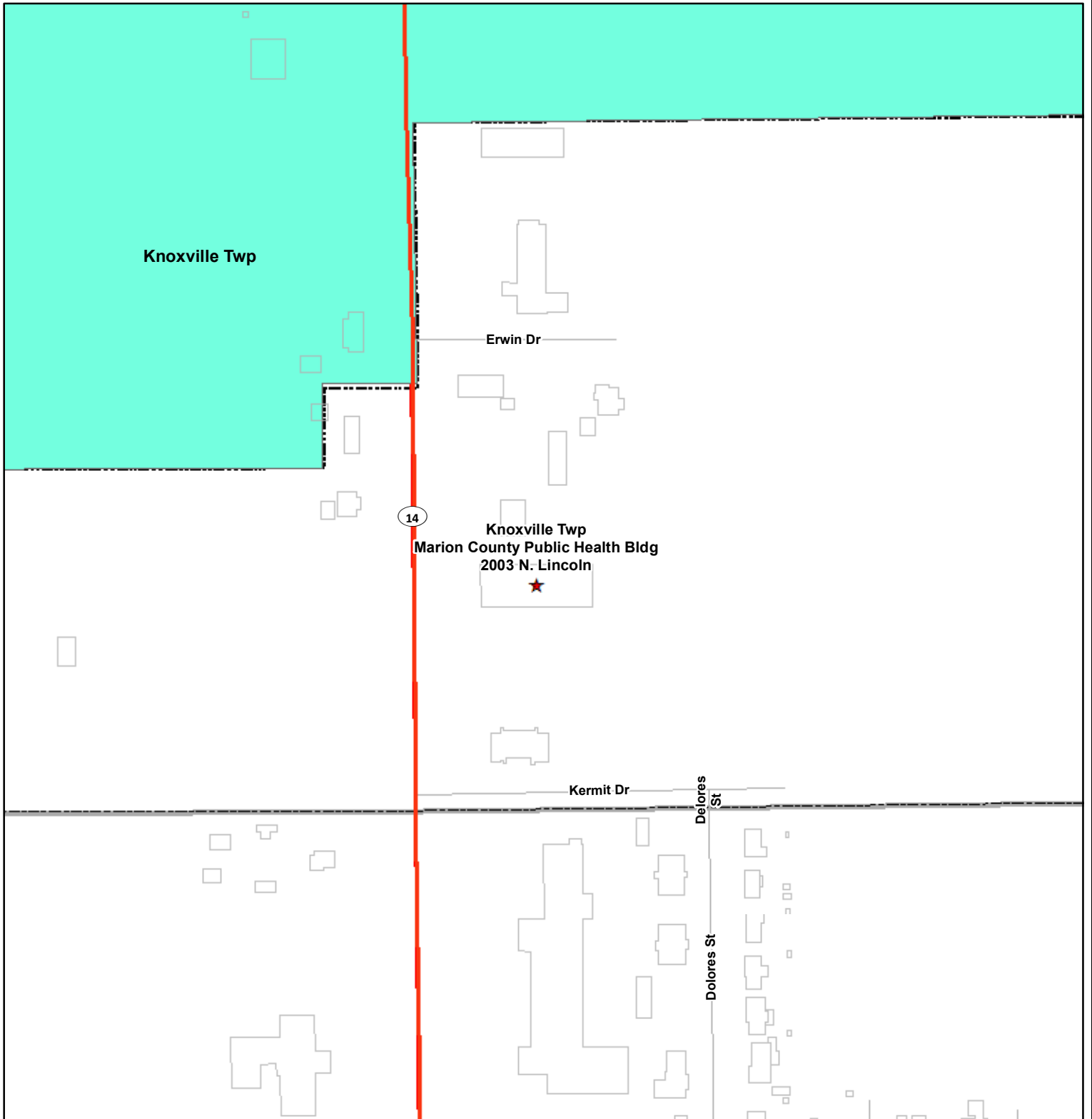
Date: 9/1/2016

Map created by  
William M. Buttrey  
GIS/Web Coordinator



# Marion County, Iowa

## 2016 Precincts and Polling Sites

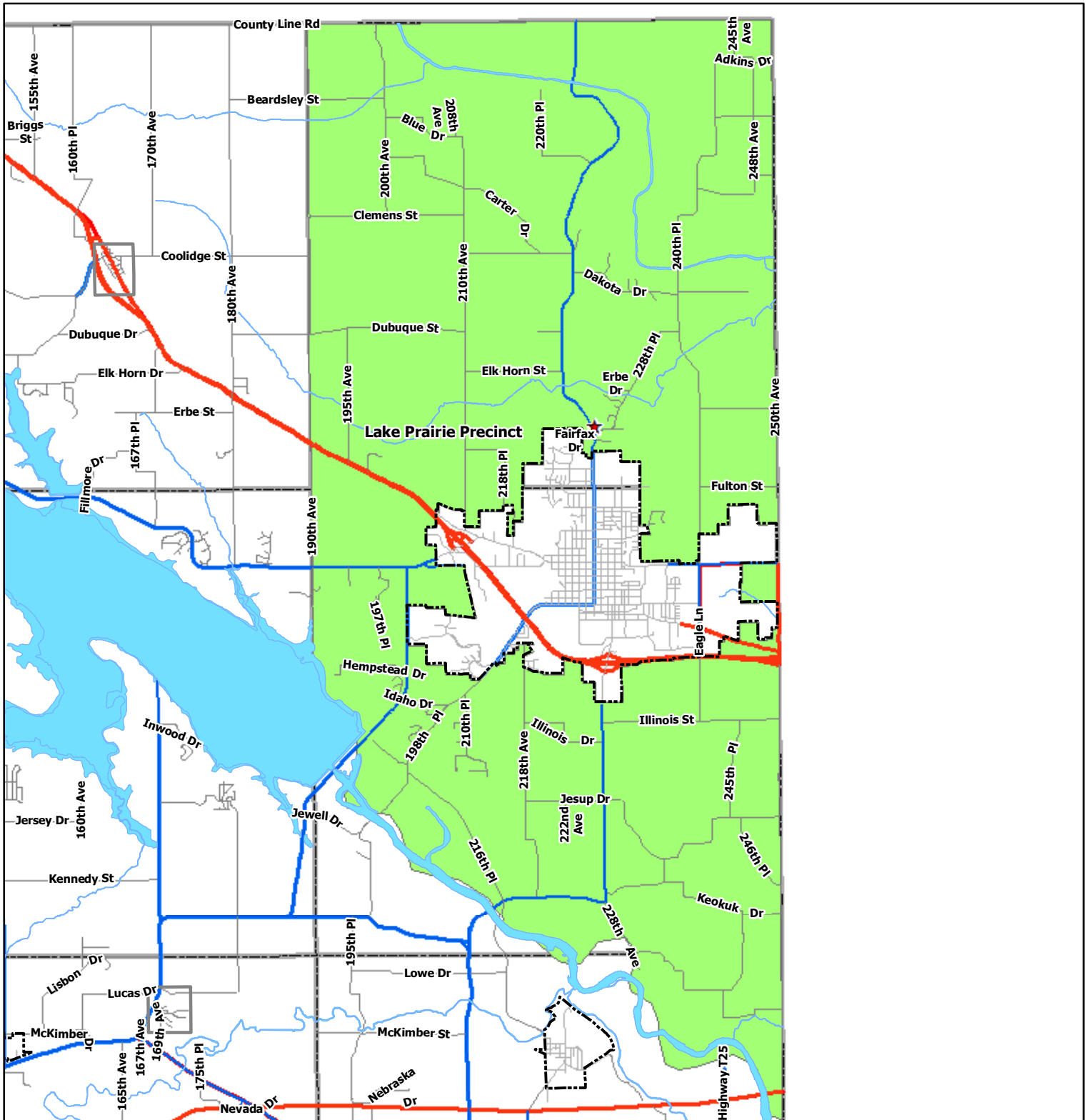


|                          |  |  |   |  |
|--------------------------|--|--|---|--|
| ★ Precinct Poll Location | <span style="background-color: yellow; border: 1px solid black; display: inline-block; width: 15px; height: 10px;"></span> Knoxville-1st     | <span style="background-color: lightcoral; border: 1px solid black; display: inline-block; width: 15px; height: 10px;"></span> Pella-1st | <span style="background-color: lightgreen; border: 1px solid black; display: inline-block; width: 15px; height: 10px;"></span> Dallas       | <span style="background-color: yellow; border: 1px solid black; display: inline-block; width: 15px; height: 10px;"></span> Otley             |
|                          | <span style="background-color: orange; border: 1px solid black; display: inline-block; width: 15px; height: 10px;"></span> Knoxville-2nd     | <span style="background-color: yellow; border: 1px solid black; display: inline-block; width: 15px; height: 10px;"></span> Pella-2nd     | <span style="background-color: pink; border: 1px solid black; display: inline-block; width: 15px; height: 10px;"></span> Indiana            | <span style="background-color: lightcoral; border: 1px solid black; display: inline-block; width: 15px; height: 10px;"></span> Pleasantville |
|                          | <span style="background-color: lightgreen; border: 1px solid black; display: inline-block; width: 15px; height: 10px;"></span> Knoxville-3rd | <span style="background-color: cyan; border: 1px solid black; display: inline-block; width: 15px; height: 10px;"></span> Pella-3rd       | <span style="background-color: cyan; border: 1px solid black; display: inline-block; width: 15px; height: 10px;"></span> Knoxville Twp      | <span style="background-color: yellow; border: 1px solid black; display: inline-block; width: 15px; height: 10px;"></span> Washington        |
|                          | <span style="background-color: pink; border: 1px solid black; display: inline-block; width: 15px; height: 10px;"></span> Knoxville-4th       | <span style="background-color: orange; border: 1px solid black; display: inline-block; width: 15px; height: 10px;"></span> Pella-4th     | <span style="background-color: lightgreen; border: 1px solid black; display: inline-block; width: 15px; height: 10px;"></span> Lake Prairie |  |
|                          | <span style="background-color: yellow; border: 1px solid black; display: inline-block; width: 15px; height: 10px;"></span> Clay              | <span style="background-color: lightgreen; border: 1px solid black; display: inline-block; width: 15px; height: 10px;"></span> Liberty   |   |  |



# Marion County, Iowa

## 2016 Precincts and Polling Sites

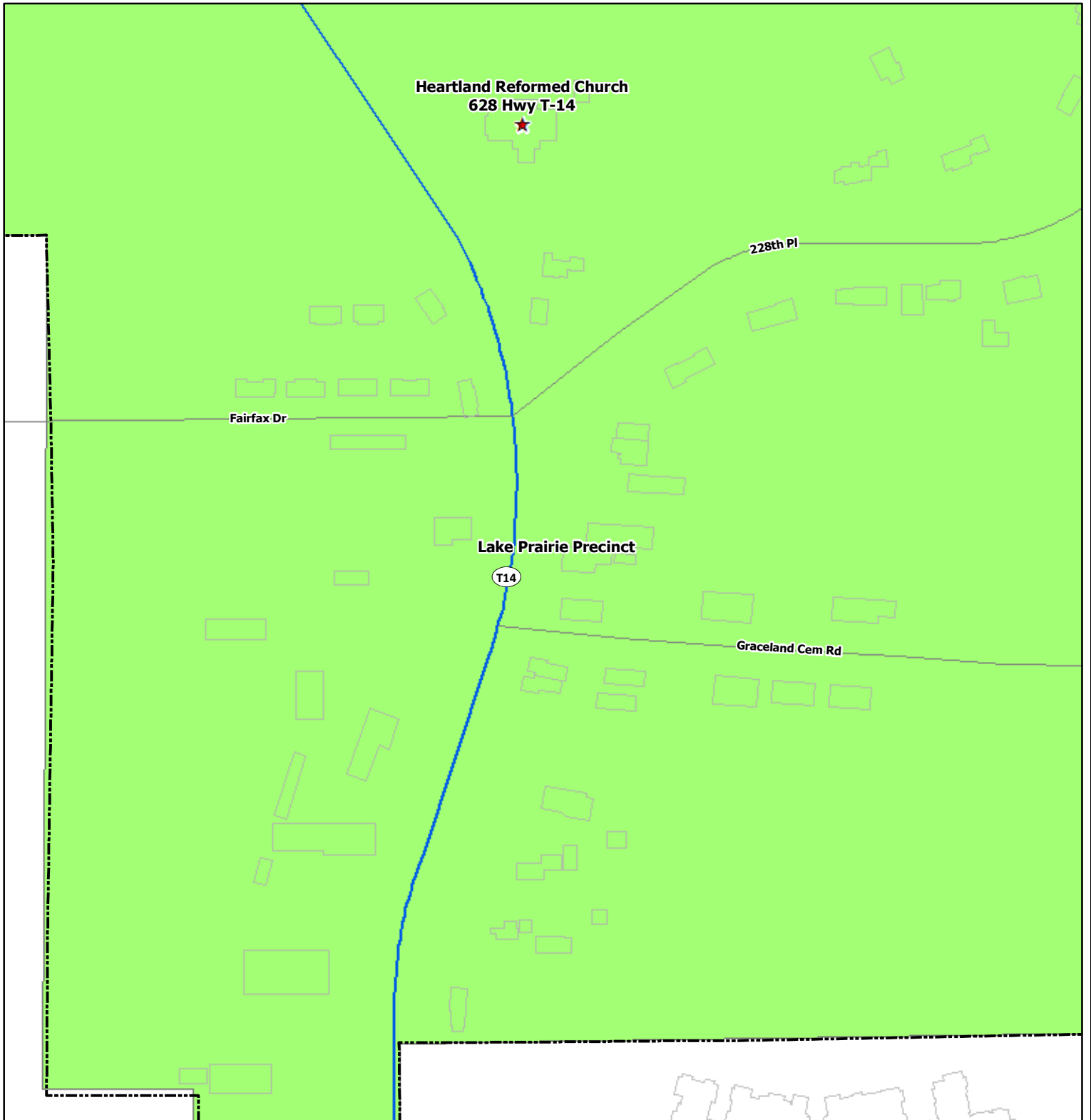


|                        |               |               |               |            |
|------------------------|---------------|---------------|---------------|------------|
| Precinct Poll Location | Knoxville-1st | Pella-1st     | Dallas        | Otley      |
| Knoxville-2nd          | Pella-2nd     | Indiana       | Pleasantville | Washington |
| Knoxville-3rd          | Pella-3rd     | Knoxville Twp | Lake Prairie  |            |
| Knoxville-4th          | Pella-4th     | Clay          | Liberty       |            |



# Marion County, Iowa

## 2016 Precincts and Polling Sites

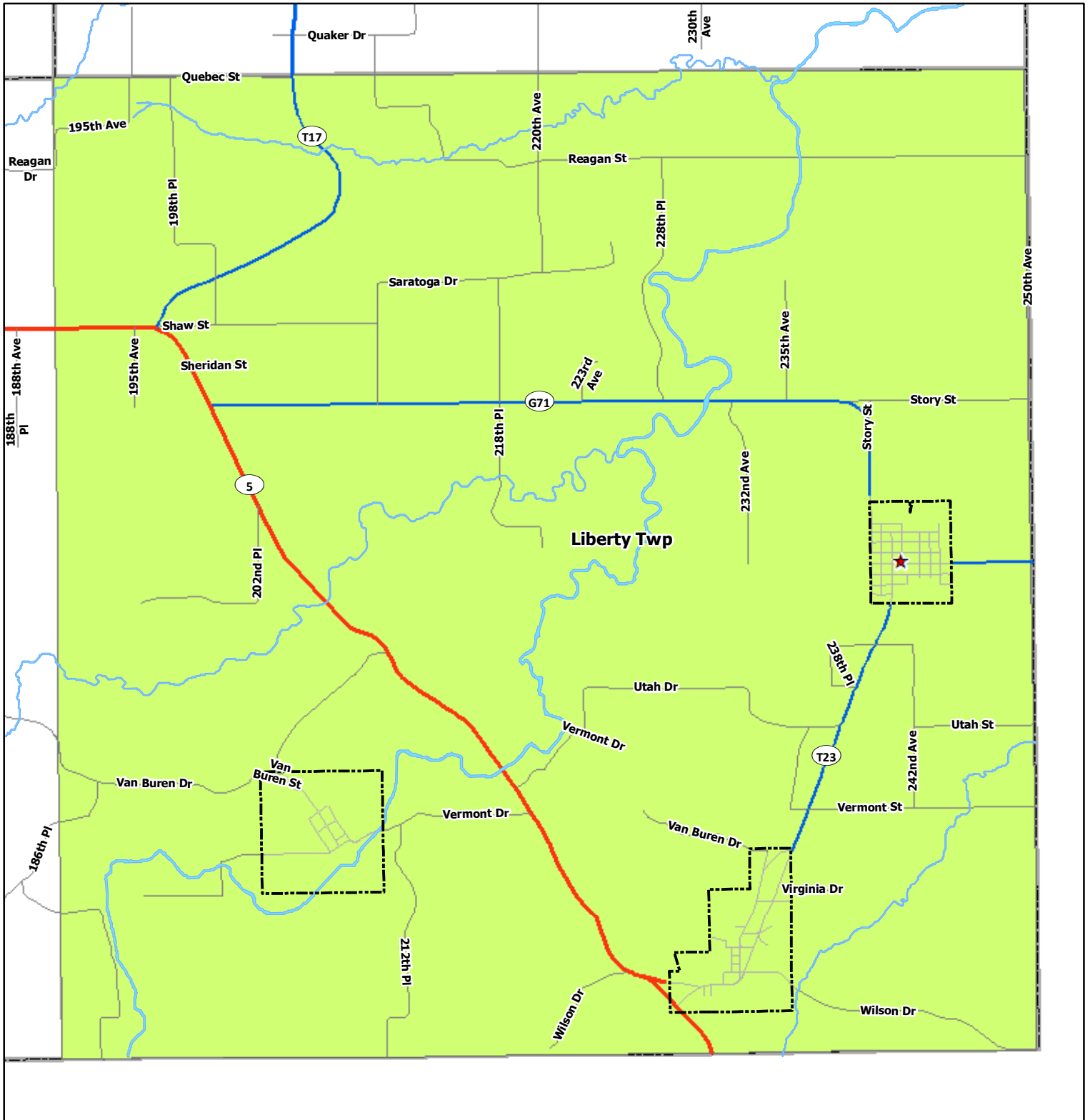


|                          |               |           |               |               |
|--------------------------|---------------|-----------|---------------|---------------|
| ★ Precinct Poll Location | Knoxville-1st | Pella-1st | Dallas        | Otley         |
|                          | Knoxville-2nd | Pella-2nd | Indiana       | Pleasantville |
|                          | Knoxville-3rd | Pella-3rd | Knoxville Twp | Washington    |
|                          | Knoxville-4th | Pella-4th | Lake Prairie  |               |
|                          |               | Clay      | Liberty       |               |



# Marion County, Iowa

## 2016 Precincts and Polling Sites



|                          |               |           |               |               |
|--------------------------|---------------|-----------|---------------|---------------|
| ★ Precinct Poll Location | Knoxville-1st | Pella-1st | Dallas        | Otley         |
|                          | Knoxville-2nd | Pella-2nd | Indiana       | Pleasantville |
|                          | Knoxville-3rd | Pella-3rd | Knoxville Twp | Washington    |
|                          | Knoxville-4th | Pella-4th | Lake Prairie  |               |
|                          | Clay          | Liberty   |               |               |

Provided by Jake Grandia  
Marion County Auditor  
641-828-2217

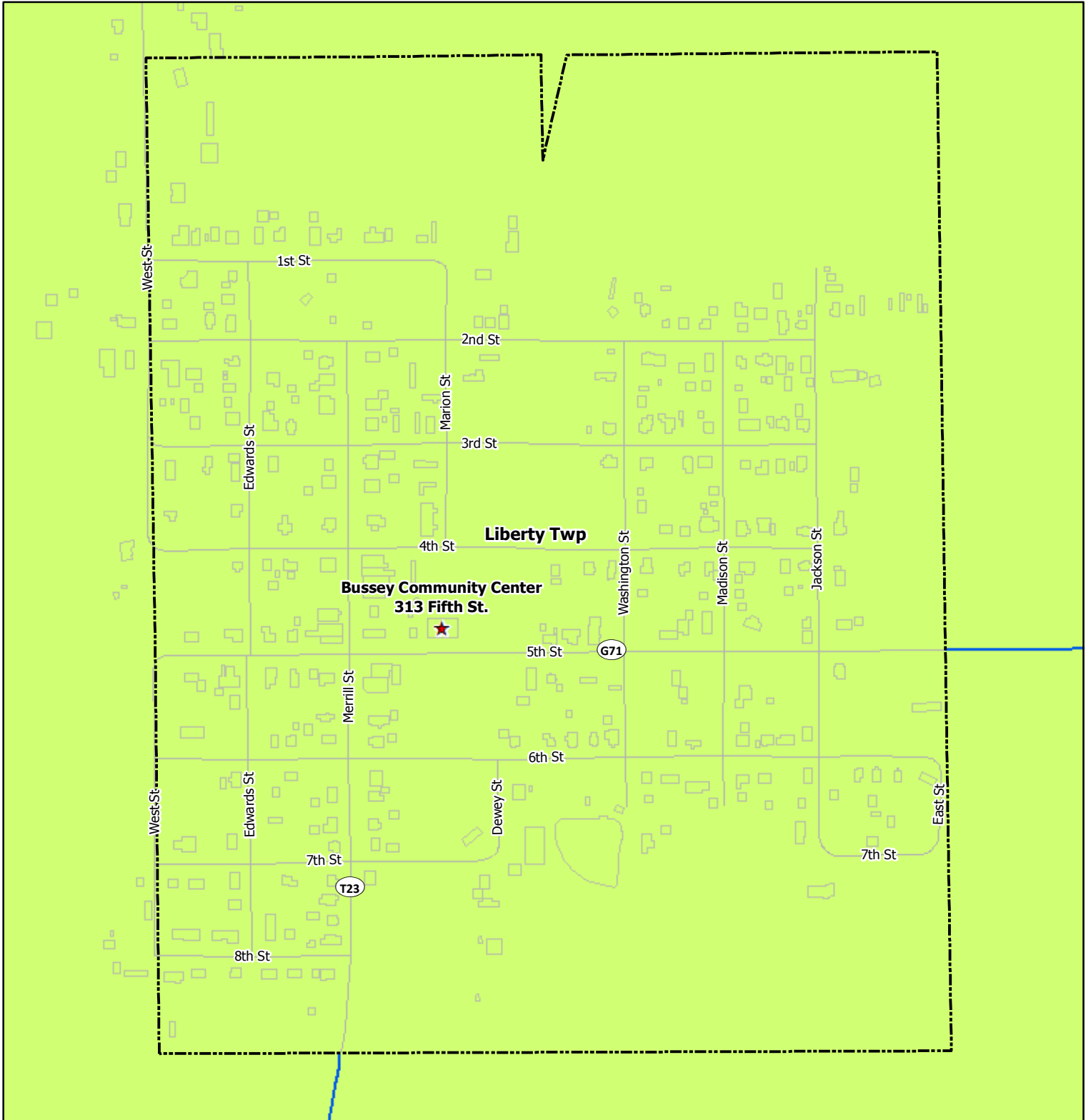
Date: 9/1/2016

Map created by  
William M. Buttrey  
GIS/Web Coordinator



# Marion County, Iowa

## 2016 Precincts and Polling Sites

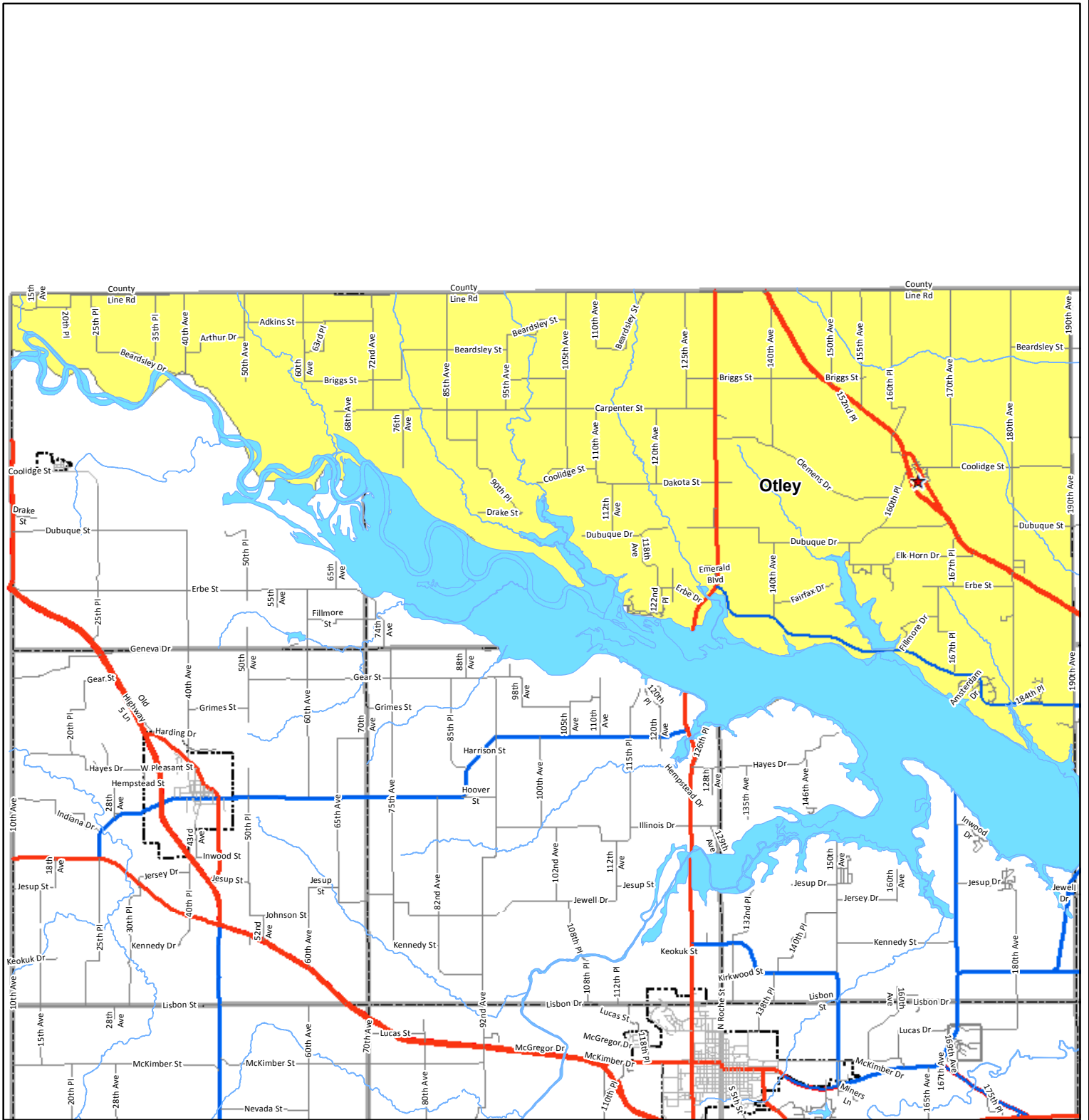


|                          |               |           |               |               |
|--------------------------|---------------|-----------|---------------|---------------|
| ★ Precinct Poll Location | Knoxville-1st | Pella-1st | Dallas        | Otley         |
|                          | Knoxville-2nd | Pella-2nd | Indiana       | Pleasantville |
|                          | Knoxville-3rd | Pella-3rd | Knoxville Twp | Washington    |
|                          | Knoxville-4th | Pella-4th | Lake Prairie  |               |
|                          | Clay          | Liberty   |               |               |



# Marion County, Iowa

## 2016 Precincts and Polling Sites



|                        |               |              |               |               |
|------------------------|---------------|--------------|---------------|---------------|
| Precinct Poll Location | Knoxville-1st | Pella-1st    | Dallas        | Otley         |
| Knoxville-2nd          | Pella-2nd     | Indiana      | Knoxville Twp | Pleasantville |
| Knoxville-3rd          | Pella-3rd     | Lake Prairie | Washington    |               |
| Knoxville-4th          | Pella-4th     | Liberty      |               |               |
|                        | Clay          |              |               |               |

Provided by Jake Grandia  
Marion County Auditor  
641-828-2217

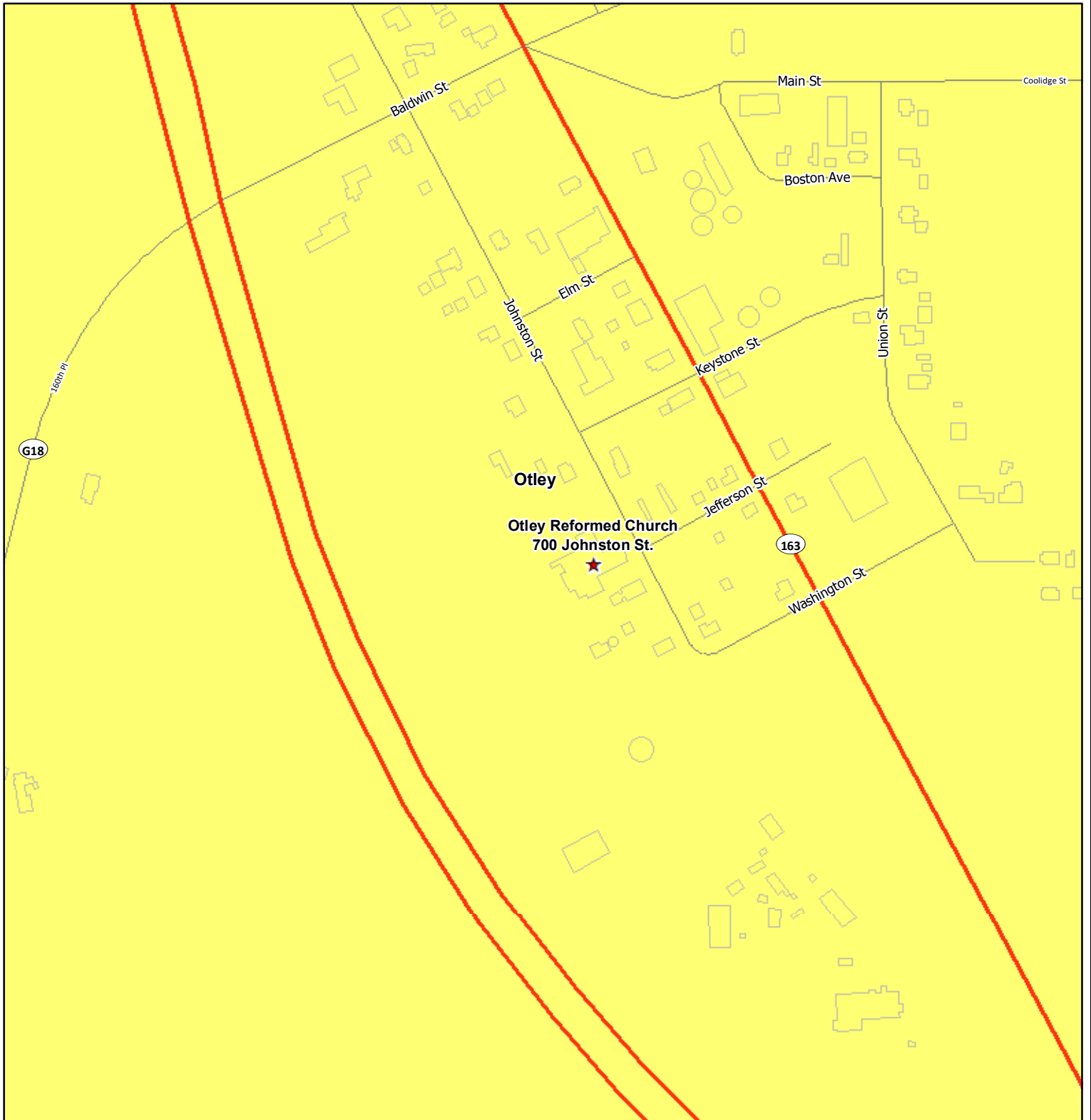
Date: 9/1/2016

Map created by  
William M. Buttrey  
GIS/Web Coordinator



# Marion County, Iowa

## 2016 Precincts and Polling Sites



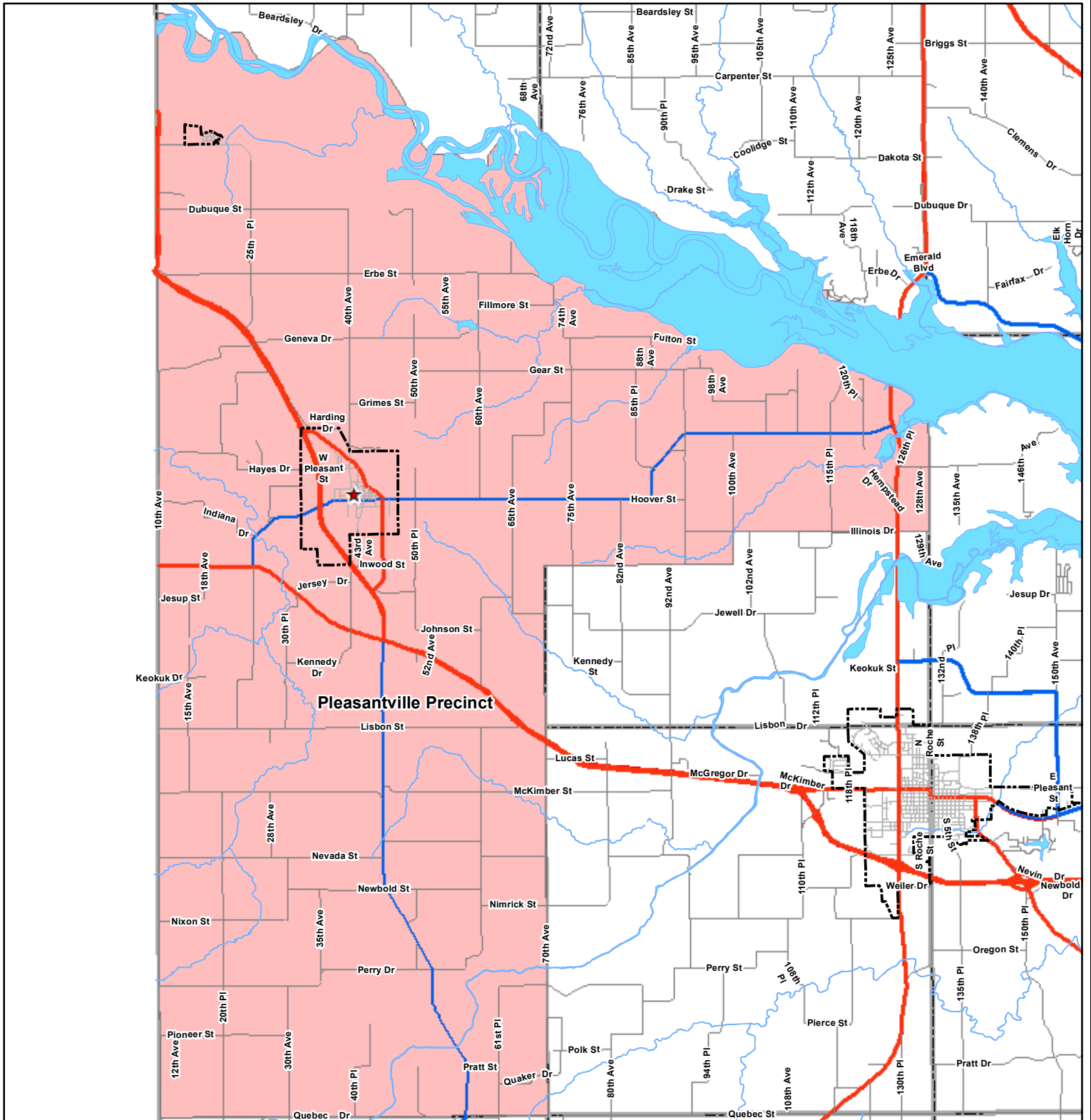
|                          |   |   |   |   |
|--------------------------|---|---|---|---|
| ★ Precinct Poll Location | <span style="display: inline-block; width: 15px; height: 10px; background-color: #ffff00; border: 1px solid black;"></span> Knoxville-1st | <span style="display: inline-block; width: 15px; height: 10px; background-color: #f08080; border: 1px solid black;"></span> Pella-1st | <span style="display: inline-block; width: 15px; height: 10px; background-color: #90ee90; border: 1px solid black;"></span> Dallas        | <span style="display: inline-block; width: 15px; height: 10px; background-color: #ffff00; border: 1px solid black;"></span> Otley         |
|                          | <span style="display: inline-block; width: 15px; height: 10px; background-color: #ffa500; border: 1px solid black;"></span> Knoxville-2nd | <span style="display: inline-block; width: 15px; height: 10px; background-color: #ffff00; border: 1px solid black;"></span> Pella-2nd | <span style="display: inline-block; width: 15px; height: 10px; background-color: #ffb6c1; border: 1px solid black;"></span> Indiana       | <span style="display: inline-block; width: 15px; height: 10px; background-color: #f08080; border: 1px solid black;"></span> Pleasantville |
|                          | <span style="display: inline-block; width: 15px; height: 10px; background-color: #90ee90; border: 1px solid black;"></span> Knoxville-3rd | <span style="display: inline-block; width: 15px; height: 10px; background-color: #add8e6; border: 1px solid black;"></span> Pella-3rd | <span style="display: inline-block; width: 15px; height: 10px; background-color: #40e0d0; border: 1px solid black;"></span> Knoxville Twp | <span style="display: inline-block; width: 15px; height: 10px; background-color: #ffff00; border: 1px solid black;"></span> Washington    |
|                          | <span style="display: inline-block; width: 15px; height: 10px; background-color: #ffb6c1; border: 1px solid black;"></span> Knoxville-4th | <span style="display: inline-block; width: 15px; height: 10px; background-color: #ffdeb3; border: 1px solid black;"></span> Pella-4th | <span style="display: inline-block; width: 15px; height: 10px; background-color: #90ee90; border: 1px solid black;"></span> Lake Prairie  |   |
|                          | <span style="display: inline-block; width: 15px; height: 10px; background-color: #ffff00; border: 1px solid black;"></span> Clay          | <span style="display: inline-block; width: 15px; height: 10px; background-color: #90ee90; border: 1px solid black;"></span> Liberty   |   |   |





# Marion County, Iowa

## 2016 Precincts and Polling Sites



|                        |               |               |               |            |
|------------------------|---------------|---------------|---------------|------------|
| Precinct Poll Location | Knoxville-1st | Pella-1st     | Dallas        | Otley      |
| Knoxville-2nd          | Pella-2nd     | Indiana       | Pleasantville | Washington |
| Knoxville-3rd          | Pella-3rd     | Knoxville Twp | Lake Prairie  |            |
| Knoxville-4th          | Pella-4th     | Clay          | Liberty       |            |

Provided by Jake Grandia  
Marion County Auditor  
641-828-2217

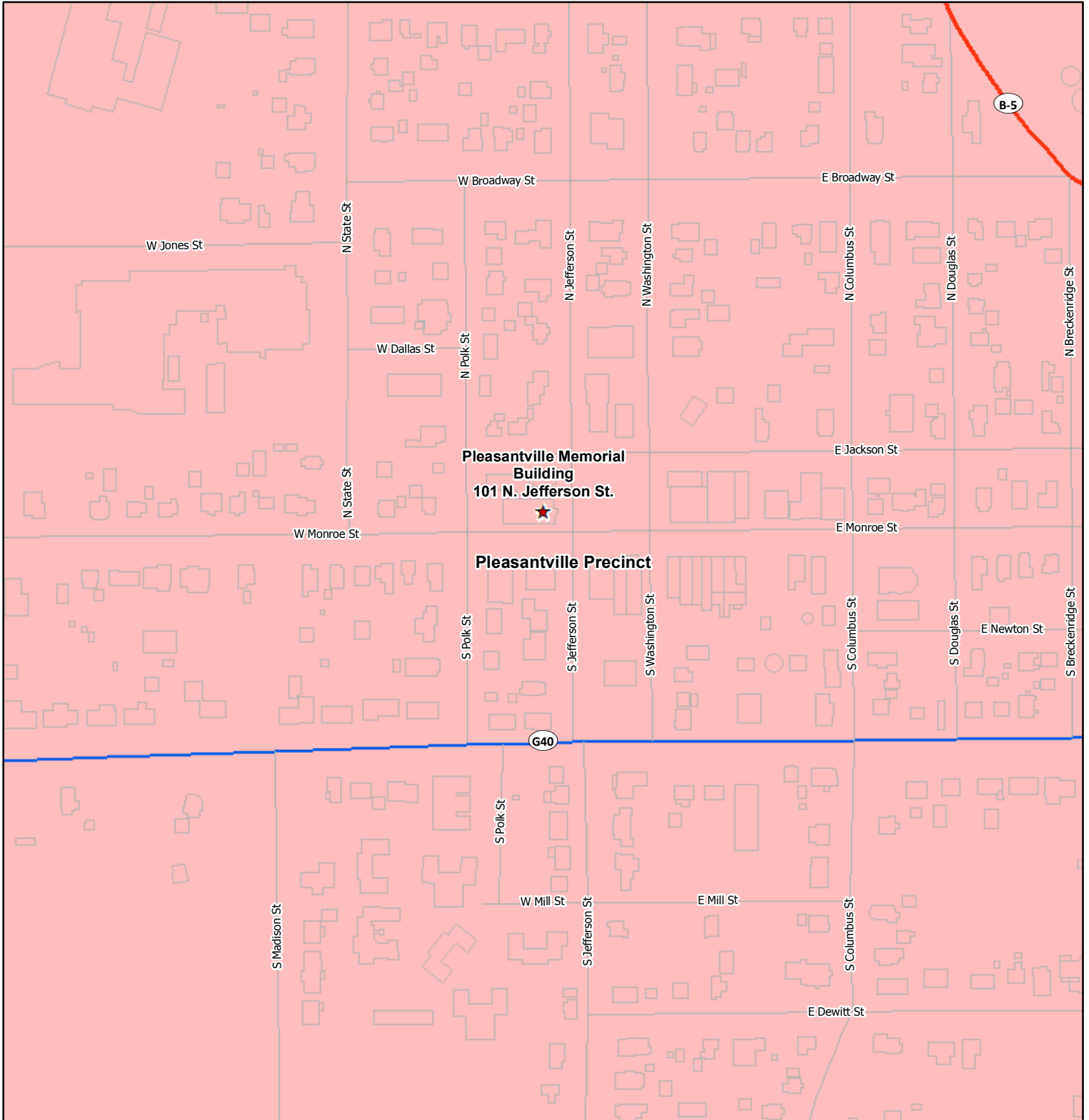
Date: 9/1/2016

Map created by  
William M. Buttrey  
GIS/Web Coordinator



# Marion County, Iowa

## 2016 Precincts and Polling Sites

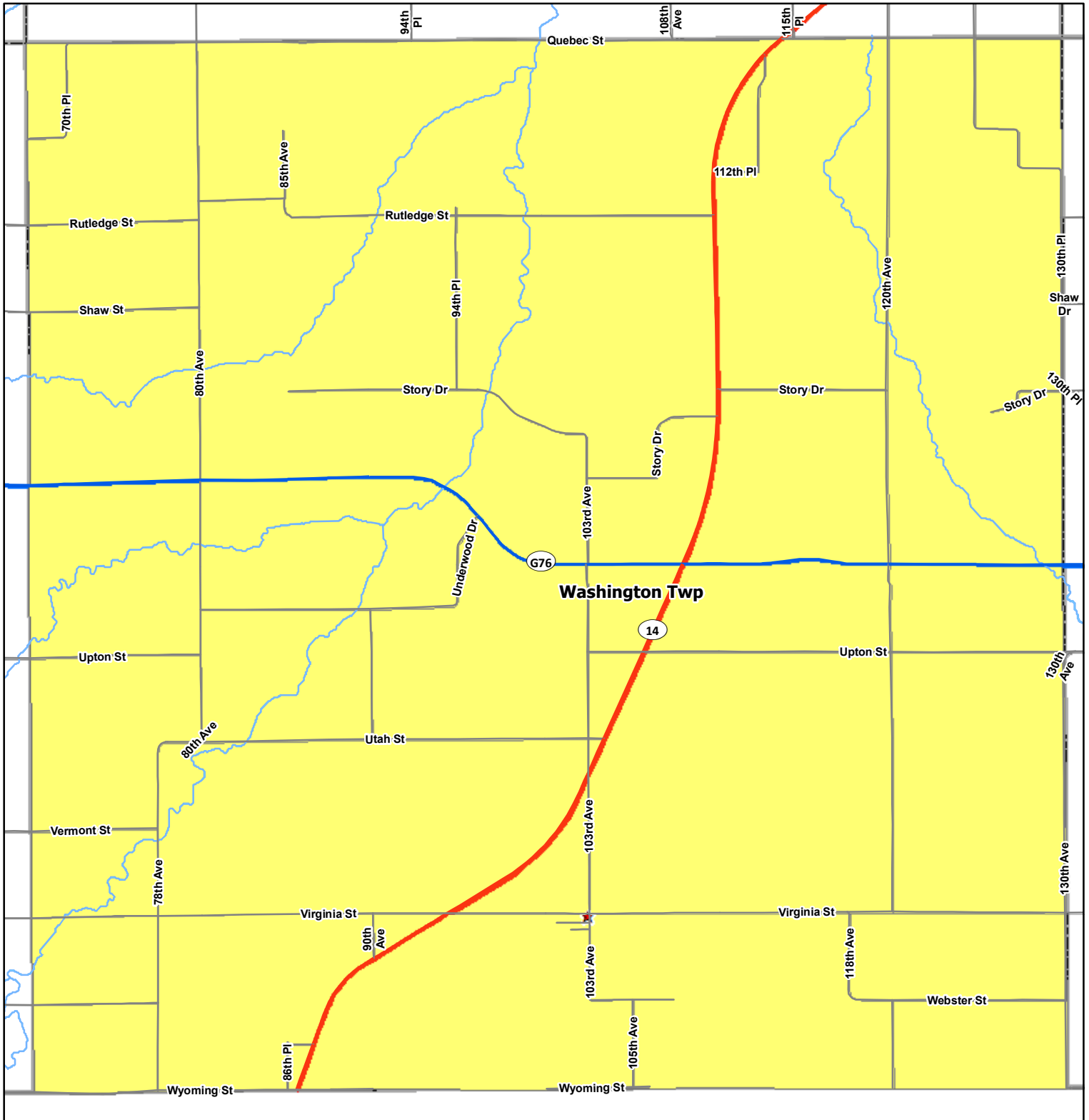


|                          |               |           |               |               |
|--------------------------|---------------|-----------|---------------|---------------|
| ★ Precinct Poll Location | Knoxville-1st | Pella-1st | Dallas        | Otley         |
|                          | Knoxville-2nd | Pella-2nd | Indiana       | Pleasantville |
|                          | Knoxville-3rd | Pella-3rd | Knoxville Twp | Washington    |
|                          | Knoxville-4th | Pella-4th | Lake Prairie  |               |
|                          | Clay          | Liberty   |               |               |



# Marion County, Iowa

## 2016 Precincts and Polling Sites



|                          |               |           |               |               |
|--------------------------|---------------|-----------|---------------|---------------|
| ★ Precinct Poll Location | Knoxville-1st | Pella-1st | Dallas        | Otley         |
|                          | Knoxville-2nd | Pella-2nd | Indiana       | Pleasantville |
|                          | Knoxville-3rd | Pella-3rd | Knoxville Twp | Washington    |
|                          | Knoxville-4th | Pella-4th | Lake Prairie  |               |
|                          |               | Clay      | Liberty       |               |

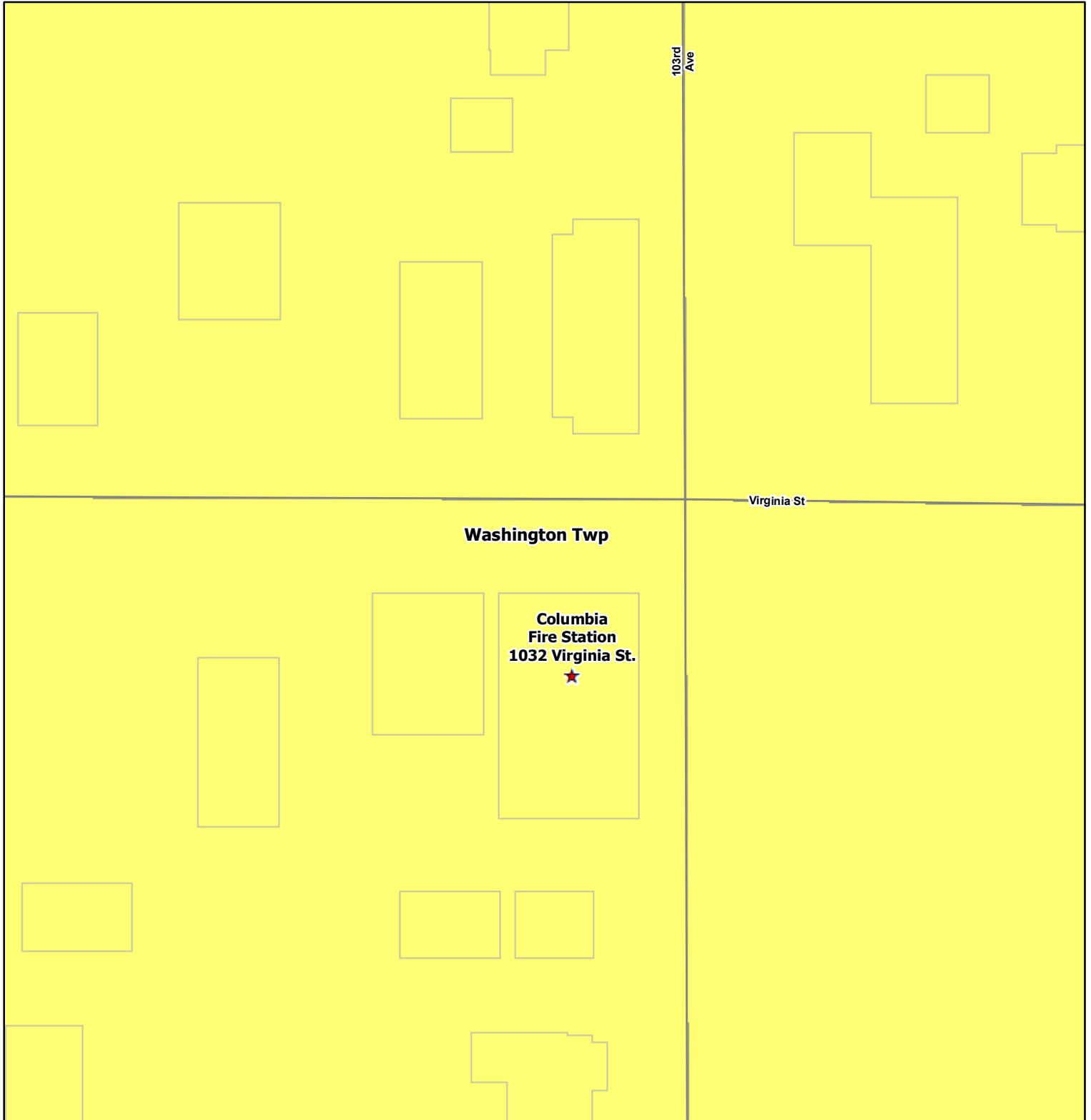
Provided by Jake Grandia  
Marion County Auditor  
641-828-2217

Date: 9/1/2016  
Map created by  
William M. Buttrey  
GIS/Web Coordinator



# Marion County, Iowa

## 2016 Precincts and Polling Sites



|                          |               |           |               |               |
|--------------------------|---------------|-----------|---------------|---------------|
| ★ Precinct Poll Location | Knoxville-1st | Pella-1st | Dallas        | Otley         |
|                          | Knoxville-2nd | Pella-2nd | Indiana       | Pleasantville |
|                          | Knoxville-3rd | Pella-3rd | Knoxville Twp | Washington    |
|                          | Knoxville-4th | Pella-4th | Lake Prairie  |               |
|                          | Clay          | Liberty   |               |               |