

Bonner County Clerk

Michael W. Rosedale

Clerk of the District Court
Ex-Officio Auditor & Recorder
Clerk of the Board of County Commissioners
Chief Elections Officer

January __, 2018

MEMORANDUM

CLERK/AUDITOR
Item # 3

To: Commissioners
Re: Establishing Polling Precinct Boundaries and Names

Description: **Idaho Code §34-301** provides that: "...the board of County Commissioners in each county shall establish a convenient number of election precincts therein...action shall be done no later than January 15 in a general election year."
Idaho Code §34-302 provides that: "The board shall...designate a suitable polling place for each election precinct."

Discussion: A number of Polling Precinct boundaries have been adjusted for various reasons. The number of Polling Precincts is being reduced from 33 to 32. One Polling Place is being changed per the request of the building owner.

Legal Review: n/a

Distribution: 1 Copy to BOCC Office
1 Original to Clerk/Auditor

A suggested motion would be: **Mr. Chairman based on the information before us I move to approve Resolution 18-07 that adjusts the Voting Precinct's boundaries listed in Exhibit A, and accepts the Polling Places listed in Exhibit B for the year 2018.**

Recommendation Acceptance: Yes No Glen Bailey Date: 01/09/18
Commissioner Glen Bailey, Chairman

Exhibit A

Description of Voting Precincts

1 – Airport Voting Precinct

Starting at a point of the NE corner of Section 01 of Township 58N, Range 3W; Follow West to a point of the NW corner of Section 06 of Township 58N, Range 3W; Follow South to the SW corner of Section 31, Township 58N, Range 3W; Follow East to the NW corner of Section 01, Township 57N, Range 4W; Follow south to the SW corner of Section 01 of Township 57N, Range 4W; East to the SE corner of Section 01 of Township 57N, Range 4W; South to the SW corner of Section 6, Township 57N, Range 3W; East to the SE corner of Section 6, Township 57N, Range 3W; South to the Centerline of Baldy Mountain Road; East along the centerline of Baldy Mountain Road to the centerline of Great Northern Road; North along the centerline of Great Northern Road to the South border of Section 9, Township 57N, Range 2W; East along the South border of Section 9, Township 57N, Range 2W to the centerline of Highway 95; North along the centerline of Highway 95 to the NE corner of Section 35, Township 58N, Range 2W; West to the NW corner of Section 35, Township 58N, Range 2W; North to the NE corner of Section 22, Township 58N, Range 2W; West to the NW corner of Section 19, Township 58N, Range 2W; North to the beginning.

2 – Algoma Voting Precinct

Starting at a point where the centerline of Highway 95 meets Lake Pend Oreille in Section 35, Township 57N, Range 2W; South along the centerline of Highway 95 to the centerline of the South end of Gun Club Road; North and West along the centerline of Gun Club Road to the center of Merrill Martin Road; North and West along the centerline of Merrill Martin Road to the centerline of Lakeshore Drive; Northeast along the centerline of Lakeshore Drive to the centerline of Wooded Acres Drive; West along the centerline of Wooded Acres Drive to the North/South mid-line of Section 35, Township 57N, Range 3W; North along the North/South mid-line of Section 35, Township 57N, Range 3W to Lake Pend Oreille; Follow the shore of Lake Pend Oreille easterly to the beginning.

3 – Baldy Voting Precinct

Starting at the SW corner of Section 16, Township 57N Range 3W; North to the centerline of Baldy Mountain Road; East along the centerline of Baldy Mountain Road to the centerline of North Division Avenue; South along the centerline of North Division Avenue to the centerline of Pine Street; West along the centerline of Pine St, and continue West to the West borderline of Section 24, Township 57N, Range 3W; North along the West Borderline of Section 24, Township 57N, Range 3W to the SE corner of Section 14, Township 57N, Range 3W; West to the beginning.

4 – Beach Voting Precinct

Starting at the NE corner of Section 11, Township 57N, Range 2W; South to Lake Pend Oreille; Follow the shore of Lake Pend Oreille south to the north/south mid-line of Section 27, Township 57N, Range 2W; North to the centerline of Pine Street; West on the centerline of Pine Street to the centerline of North Division Avenue; North on the centerline of North Division Avenue to the centerline of Cedar Street; East on the centerline of Cedar Street, and continue east to the centerline of Highway 95; North along the centerline of Highway 95 to the centerline of Tibbetts Lane; East on Tibbetts Lane to the centerline of Fontaine Drive; South on the centerline of Fontaine Drive to a line perpendicular to Highway 200 and intersecting the southern tip of parcel RPP38640000020A; Southeast on the line perpendicular to Highway 200 and intersecting the southern tip of parcel RPP38640000020A to the centerline of Highway 200; Northeast on Highway 200 to the centerline of 4th Street; East on 4th Street to the centerline of Ash Street; South on Ash Street to the centerline of Railroad Avenue; Northeast on Railroad Avenue to the centerline of Cedar Avenue; North on Cedar Avenue to the centerline of 4th Street; East along the centerline of 4th Street to the centerline of Elm Avenue; North along the centerline of Elm Avenue to the centerline of Highway 200; East to the beginning.

5 – Blue Lake Voting Precinct

Starting at the NE corner of Section 1, Township 58N, Range 4W; South to the SE corner of Section 36, Township 58N, Range 4W; East to the NE corner of Section 2, Township 57N, Range 4W; South to the NW corner of Section 13, Township 57N, Range 3W; East to the NE corner of Section 13, Township 57N, Range 3W; South to the SE corner of Section 13, Township 57N, Range 3W; West to the SW corner of Section 13, Township 57N, Range 3W; South to the SE corner of Section 35, Township 57N, Range 4W; West to the centerline of Priest River; Follow the centerline of Priest River south-west to the Saddler Creek inlet; Follow the centerline of Saddler Creek north; to the centerline of Highway 57; North along the centerline of Highway 57 to the South border of Section 36, Township 57N, Range 5W; West to the SW corner of Section 36, Township 57N, Range 6W; North to NW corner of Section 6, Township 58N, Range 5W; East to the beginning.

6 – Careywood Voting Precinct

Starting at the SE corner of Section 36, Township 54N, Range 3W; West to the center of Highway 95; Follow Highway 95 north to the east/west mid-line of Section 36, Township 55N, Range 3W; East to the north/south mid-line of Section 32, Township 55N, Range 2W; North to the south border of Section 29; Township 55N, Range 2W; East to the SW corner of Section 26, Township 55N, Range 2W; North to the east/west mid-line of Section 14, Township 55N, Range 2W; East to the centerline of Maiden Creek; Follow the centerline of Maiden Creek South East to Lake Pend Oreille; Follow the shore of Lake Pend Oreille south to the West boundary of Section 31, Township 54N, Range 1W; North to the SE corner of Section 25, Township 54N, Range 2W; West to the NE corner of Section 36, Township 54N, Range 3W; South to the beginning.

7 – Clark Fork Voting Precinct

Starting at the NE corner of Section 22, Township 56N, Range 3E; South to the centerline of the Clark Fork River; Follow the centerline of the Clark Fork River west to the Middle Fork of the Clark Fork River in the River Delta; Follow the centerline of the Middle Fork of the Clark Fork River in the River Delta northwest to the south border of Section 33, Township 56N, Range 2E; West to the SW corner of Section 32, Township 56N, Range 2E; North to the NW corner of Section 20, Township 56N, Range 2E; East to the NE corner of Section 22, Township 56N, Range 2E; North to the NW corner of Section 23, Township 56N, Range 2E; East to the beginning.

8 – Cocolalla Voting Precinct

Starting at the SW corner of Section 31, Township 55N, Range 3W; North to the NW corner of Section 18, Township 55N Range 3W; East to the NE corner of Section 18, Township 55N, Range 3W; South to the NW corner of Section 17, Township 55N, Range 3W; East to the SW corner of Section 11, Township 55N, Range 3W; North to the NW corner of Section 11, Township 55N, Range 3W; East to the NE corner of Section 11, Township 55N, Range 3W; North to the NW corner of Section 1, Township 55N, Range 3W; East to the NE corner of Section 1, Township 55N, Range 3W; North to the centerline of Cocolalla Creek; Southeast along the centerline of Cocolalla Creek to the east/west mid-line of Section 6, Township 55N, Range 2W; East to the centerline of Highway 95; South along the centerline of Highway 95 to the east/west mid-line of Section 36, Township 55n, Range 3W; West to the East border of Section 32, Township 55N, Range 3W; South to the SE corner of Section 32, Township 55N, Range 3W; West to the beginning.

9 – Colburn Voting Precinct

Starting at the NE corner of Section 3, Township 59N, Range 3E; South to the SE corner of Section 22, Township 59N, Range 3E; West to the SW corner of Section 22, Township 59N, Range 2E; North to the SE corner of Section 21, Township 59N, Range 2E; West to the SW corner of Section 19, Township 59N, Range 2E; North to the NW corner of Section 19, Township 59N, Range 2E; West to the SW corner of Section 18, Township 59n, Range 1E; South to the SE corner of Section 13, Township 59N, Range 1W; West to the SW corner of Section 15, Township 59N, Range 1W; South to the SE corner of Section 33, Township 59N, Range 1W; West to the centerline of Pack River; Follow the centerline of Pack River south to the centerline of Colburn-Culver Road; Follow the centerline of Colburn-Culver Road east to the centerline of Highway 95; Follow the centerline of Highway 95 south to the south border of Section 13, Township 58N, Range 2W; West to the SW corner of Section 18, Township 58N, Range 2W; North to the SE corner of Section 36, Township 59N, Range 3W; West to the SW corner of Section 36, Township 59N, Range 3W; North to the NW corner of Section 1, Township 59N, Range 3W; East along the north boundary of Bonner County to the beginning.

10 – Dover Voting Precinct

Starting at the NW corner of Section 23, Township 57N, Range 3W; East to the NE corner of Section 23, Township 57N, Range 3W; South to the east/west mid-line of Section 24, Township 57N, Range 3W; East to the East boundary of Section 19, Township 57N, Range 2W; South to the NW corner of Section 29, Township 57N, Range 2W; East to the NE corner of Section 29, Township 57N, Range 2W; South to the shore of the Pend Oreille River; West along the north bank of the Pend Oreille River to the West boundary of Section 26, Township 57N, Range 3W; North to the beginning.

11 – East Priest River Voting Precinct

Starting at the NE corner of Section 4, Township 56N Range 4W; South to the SE corner of Section 9, Township 56N, Range 4W; East to the NE corner of Section 16, Township 56N, Range 4W; South to the Pend Oreille River; Follow the north bank of the Pend Oreille River West to the centerline of Wisconsin Street; North along the centerline of Wisconsin Street to the centerline of Highway 2; West along the centerline of Highway 2 to the centerline of 4th Street; North along the centerline of 4th Street to the centerline of East Lincoln Avenue; West along the centerline of East Lincoln Avenue to the centerline of Highway 57; North along the centerline of Highway 57 to the centerline of Saddler Creek; South along the centerline of Saddler Creek to the Centerline of Priest River; North along the centerline of Priest River to the North border of Section 6, Township 56N, Range 4W; East to the beginning.

12 – Edgemere Voting Precinct

Starting at the NW corner of Section 7, Township 55N, Range 4W; East to the SW corner of Section 4, Township 55N, Range 4W; North to the Pend Oreille River; Follow the South bank of the Pend Oreille River East to the East boundary of Section 36, Township 56N, Range 4W; South to the SE corner of Section 24, Township 54N, Range 4W; East to the NE corner of Section 25, Township 54N, Range 4W; South to the SE corner of Section 36, Township 54N, Range 4W; West to Section 31, Township 54N, Range 4W; North to the beginning.

13 – Gamlin Lake Voting Precinct

Starting at the SW corner of Section 31, Township 57N, Range 1W; North to Lake Pend Oreille; Follow the shore of Lake Pend Oreille Southeast, then southwest, including Bottle Bay, Martin Bay, Glengary Bay, Camp Bay, and Garfield Bay to the South border of Section 28, Township 56N, Range 1W; West to the SW corner of Section 28, Township 56N, Range 1W; North to the NW corner of Section 04, Township 56N, Range 1W; West to the beginning.

14 – Grouse Creek Voting Precinct

Starting at the NW corner of Section 22, Township 59N, Range 1W; East to the NE corner of Section 24, Township 59N, Range 1W; North to the NW corner of Section 19, Township 59N, Range 1E; East to the NE corner of Section 24, Township 59N, Range 1E; South to the NW corner of Section 30, Township 59M, Range 2E; East to the NE corner of Section 28, Township 59N, Range 2E; South to the NW corner of Section 27, Township 59N, Range 2E; East to the East boundary of the State of Idaho; South to the SE corner of Section 22, Township 58N, Range 3E; West to the centerline of Colburn-Culver Road; Follow the centerline of Colburn-Culver Road North, then West to the centerline of Pack River where it passes through Section 4, Township 58N, Range 1W; Follow the centerline of Pack River North to the North boundary of Section 4, Township 58N, Range 1W; East to the SW corner of Section 34, Township 59N, Range 1W; North to the beginning.

15 – Hope Voting Precinct

Starting at the NW corner of Section 28, Township 58N, Range 1E; East to the NE corner of Section 27, Township 58N, Range 3E; South to the SE corner of Section 15, Township 56N, Range 3E; West to the SW corner of Section 14, Township 56N, Range 2E; South to the SE corner of Section 15, Township 56N, Range 2E; West to the West shore of Denton Slough; Follow the shore of Denton Slough south to Lake Pend Oreille; Follow the shore of Lake Pend Oreille West to the South border of Section 13, Township 56N, Range 1E; West to the SW corner of Section 16, Township 56N, Range 1E; North to the NW corner of Section 4, Township 57N, Range 1E; West to the SW corner of Section 33, Township 58N, Range 1E; North to the beginning.

16 – Humbird Voting Precinct

Starting in the City of Sandpoint at the intersection of the centerline of Cedar Street and the centerline of North Division Avenue; North along the centerline of North Division Avenue to the centerline of Baldy Mountain Road; West along the centerline of Baldy Mountain Road to the Centerline of Great Northern Road; North along the centerline of Great Northern Road to the South border of Section 9, Township 57N, Range 2W; East to the centerline of Highway 95; South along the centerline of Highway 95 to a line coincidental with the centerline of Cedar Street; West along the line coincidental with the centerline of Cedar Street to the centerline of Cedar Street; West along the centerline of Cedar Street to the beginning.

17 – Kelso Voting Precinct

Starting at the SW corner of Section 31, Township 54N, Range 3W; North to the NW corner of Section 30, Township 54N, Range 3W; West to the SW corner of Section 19, Township 54N, Range 3W; North to the NW corner of Section 6, Township 54N, Range 3W; East to the SW corner of Section 33, Township 55N, Range 3W; North to the NW corner of Section 33, Township 55N, Range 3W; East to the centerline of Highway 95; South along the centerline of Highway 95 to the South boundary of Bonner County. West to the beginning.

18 – Kootenai Voting Precinct

Starting at the centerline of Shingle Mill Road and the centerline of Highway 200; West along the centerline of Highway 200 to the East boundary of Section 1, Township 57N, Range 1W; South to Lake Pend Oreille; West along the shore of Lake Pend Oreille to the West boundary of Section 12, Township 57N, Range 2W; North to the centerline of Highway 200; West along the centerline of Highway 200 to the centerline of Elm Avenue; South along the centerline of Elm Avenue to the centerline of 4th Street; West along the centerline of 4th Street to the centerline of Cedar Avenue; South along the centerline of Cedar Avenue to the centerline of Railroad Avenue; Southwest along the centerline of Railroad Avenue to a line coincidental with the centerline of Ash Street; North along the line coincidental with Ash Street to the centerline of Ash Street; North along the centerline of Ash Street to the centerline of 4th Street; West along the centerline of 4th Street to the Centerline of Highway 200; Southwest along the centerline of Highway 200 to a line perpendicular to Highway 200 and intersecting the southern most tip of parcel RPP3864000020A; Northwest along the line perpendicular to Highway 200 and intersecting the southern most tip of parcel RPP3864000020A to the centerline of Fontaine Drive; North along the centerline of Fontaine Drive to the centerline of Tibbets Lane; West along the centerline of Tibbets Lane to the centerline of Highway 95; North along the centerline of Highway 95 to the North border of Section 02, Township 57N, Range 2W; East to the centerline of Shingle Mill Road; South along the centerline of Shingle Mill Road to the beginning.

19 – Laclede Voting Precinct

Starting at the NW corner of Section 03, Township 56N, Range 4W; East to the NE corner of Section 01, Township 56N, Range 4W; South to the NW corner of Section 06, Township 56N, Range 3W; East to the NE corner of Section 06, Township 56N, Range 3W; South to the NW corner of Section 17, Township 56N, Range 3W; East to the Pend Oreille River; South and West along the North shore of the Pend Oreille river to the East boundary of Section 3, Township 55N, Range 4W; North to the NW corner of Section 15, Township 56N, Range 4W; West to the SW corner of Section 10, Section 56N, Range 4W; North to the beginning.

RESOLUTION #2018- 07

CLERK/ELECTIONS

**ESTABLISHING POLLING PRECINCT BOUNDARIES AND POLLING PLACES
FOR THE 2018 ELECTION CYCLE**

WHEREAS, Idaho Code §34-301 requires the Board to establish a convenient number of election precincts no later than January 15 in a general election year;

WHEREAS, Idaho Code §34-302 requires the Board to designate a suitable polling place for each election precinct;

WHEREAS, A growing and shifting population within Bonner County requires occasional adjustment of precinct boundaries;

NOW THEREFORE BE IT RESOLVED that the Voting Precinct Descriptions attached hereto as Exhibit A, sets forth the name and physical description of each Voting Precinct and the table attached hereto as Exhibit B, sets forth the name of each precinct as well as the name of the building and the physical location of each building to be used as a polling place, and;

IT IS FINALLY RESOLVED that these same Polling Precincts and Polling Places will be used, when necessary, during the entire 2018 Election Cycle and future years until the Board determines otherwise.


- "Exhibit A" Polling Precinct boundary descriptions
- "Exhibit B" Polling Place building name and physical address
- "Exhibit C" Individual Polling Precinct Maps
- "Exhibit D" Explanation of boundary changes
- "Exhibit E" County map with Polling Precinct divisions

DATED THIS 9th day of January, 2015.


BOARD OF BONNER COUNTY COMMISSIONERS



Glen Bailey, Commissioner




Dan McDonald, Commissioner



Jeff Connolly, Commissioner

Attest: Michael W. Rosedale

By 

Deputy Clerk

20 – Lakeview Voting Precinct

Starting at the SW corner of Section 31, Township 53N, Range 1W; North to Lake Pend Oreille; Follow the shore of Lake Pend Oreille north and east to the East border of Section 6, Township 55N, Range 2E; North to the NW corner of Section 6, Township 55N, Range 2E; East to the centerline of the Middle Fork of the Clark Fork River in the Delta; Follow the Middle Fork of the Clark Fork River East to the Centerline of the Clark Fork River; Follow the centerline of the Clark Fork River to the Bonner County Boundary at the Montana State Line; South to the Bonner County Boundary with Shoshone County; Follow the Bonner County Boundary line with Shoshone County to the Kootenai County Line; Follow the Bonner County Boundary line with Kootenai County to the beginning.

21 – Lamb Creek Voting Precinct

Starting at the NE corner of Section 1, Township 63N, Range 5W; South to the Southwest shore of Priest River; Follow the southwest shore of Priest River to Upper Priest Lake; Follow the southwest shore of Upper Priest Lake to the west shore of the Priest River “Thorofare” between Upper Priest Lake and Priest Lake; Follow the west shore of the Priest River “Thorofare” to Priest Lake; Follow the West bank of Priest Lake to the centerline of Priest River at Outlet Bay; Follow the centerline of Priest River south to the South border of Section 36, Township 59N, Range 5W; West to the SW corner of Section 31, Township 59N, Range 5W; North to the NW corner of Section 6, Township 63N, Range 5W; East to the Beginning.

22 – Oden Voting Precinct

Starting at the NE corner of Section 29, Township 58N, Range 1E; South to the SE corner of Section 32, Township 58N, Range 1E; East to the NE corner of Section 5, Township 57N, Range 1E; South to Lake Pend Oreille; Follow the shore of Lake Pend Oreille West to the West border of Section 7, Township 57N, Range 1W; North to the centerline of Highway 200; East along the centerline of Highway 200 to the centerline of Shingle Mill Road; North along the center of Shingle Mill Road to the North border of Section 6, Township 57N, Range 1W; East to the SW corner of Section 34, Township 58N, Range 1W; North to the east/west mid-line of Section 27, Township 58N, Range 1W; East to the centerline of Colburn-Culver Road; North along the centerline of Colburn-Culver Rd to the NW corner of Section 26, Township 58N, Range 1W; East to the beginning.

23 – Oldtown

Starting at the NW corner of Section 1, Township 56N, Range 6W; East to the north end of the north/south mid-line of Section 4, Township 56N, Range 5W; South to the centerline of the Pend Oreille River; East along the centerline of the Pend Oreille River to the West side of the Wisconsin Street Bridge; South along the West side of Wisconsin Street to the centerline of Old Priest River Road; West and south along the centerline of Old Priest River Road to the East border of Section 26, Township 56N, Range 5W; South to the SE corner of Section 26, Township 56N, Range 5W; East to the SE corner of parcel RPR00000256007A; North to the SW corner of parcel RPR0436005001CA; East to the SE corner of parcel RPR0436005001CA; North to the SW corner of parcel RPR0436005002AA; East to the SE corner of parcel RPR0436005002AA; North past Dufort Road and continue north to the centerline of the Pend Oreille River; East along the centerline of Pend Oreille River to the East border of Section 5, Township 55N, Range 4W; South to the SE corner of Section 5, Township 55N, Range 4W; West to the SW corner of Section 6, Township 55N, Range 4W; South to the SE corner of Section 36, Township 55N, Range 5W; West to the SW corner of Section 33, Township 55N, Range 5W; North to the NW corner of Section 16, Township 55N, Range 5W; West to the SW corner of Section 12, Township 55N, Range 6W; North to the beginning.

24 -Priest Lake Voting Precinct

Starting at the NW corner of Section 6, Township 63N, Range 4W; East to the NE corner of Section 01, Township 63N, Range 4W; South to SE corner of Section 36, Township 62N, Range 4W; East to the NW corner of Section 01, Township 61N, Range 4W; South to the SE corner of Section 36, Township 59N, Range 4W; East to the NE corner of Section 2, Township 59N, Range 3W; South to the SE corner of Section 35, Township 59N, Range 3W; West to the centerline of Priest River at the north border of Section 36, Township 59N, Range 5W; North along the centerline of Priest River to Priest Lake; Follow the South, then East shore of Priest Lake to the centerline of the Priest River “Thorofare” to Upper Priest Lake; Follow the centerline of the Priest River “Thorofare” to Upper Priest Lake north to Upper Priest Lake; Follow the East shore of Upper Priest Lake to the centerline of Priest River; Follow the centerline of Priest River to the East border of Section 19 Township 63N, Range 4W; North to the beginning.

25 – Sagle Voting Precinct

Starting at the NE corner of Section 5, Township 56N, Range 1W; South to the NW corner of Section 33, Township 56N, Range 1W; East to Lake Pend Oreille; Follow the shore of Lake Pend Oreille to the south border of parcel RP004580050180A; West to the SW corner of parcel RP004580050180A; Due North to the centerline of Talache Road; Follow the centerline of Talache Road north to the centerline of East Dufort Road; Follow East Dufort Road east to the centerline of Algoma Spur; Follow the centerline of Algoma Spur north to the centerline of Highway 95; Follow Highway 95 north to Lake Pend Oreille; East along the shore of Lake Pend Oreille to the east border of Section 24, Township 57N, Range 2W; South to the SE corner of Section 36, Township 57N, Range 2W; East to the beginning.

26 – Selle Voting Precinct

Starting at the SW corner of Section 26, Township 58N, Range 2W; North to the NW corner of Section 23, Township 58N, Range 2W; East to the center of Highway 95; North on Highway 95 to the centerline of Colburn-Culver Road; East then south along the centerline of Coburn-Culver Road to the east-west mid-line of Section 27, Township 58N, Range 1W; West to the West border of Section 27, Township 58N, Range 1W; South to the SE corner of Section 33, Township 58N, Range 1W; West to the SW corner of Section 36, Township 58N, Range 2W; North to the NW corner of Section 36, Township 58N, Range 2W; West to the beginning.

27 – Southside Voting Precinct

Starting at the SE corner of Section 27, Township 55N, Range 2W; West to the north/south mid-line of Section 32, Township 55N, Range 2W; South to the east/west mid-line of Section 32, Township 55N, Range 2W; West to the centerline of Highway 95; North along the centerline of Highway 95 to the centerline of Algoma Spur; South along the centerline of Algoma Spur to the centerline of East Dufort Road; East along the center of East Dufort Road to the centerline of Talache Rd; Southeast along the centerline of Talache Road to a line coincidental with the west border of Parcel RP004580050180A; South along the line coincidental with the west border of Parcel RP004580050180A to the SW corner of Parcel RP004580050180A; East along the south border of Parcel RP004580050180A to Lake Pend Oreille; South along the west shore of Lake Pend Oreille to the centerline of Maiden Creek; Northwest along the centerline of Maiden Creek to the east/west mid-line of Section 14, Township 55N, Range 2W; West to the East border of Section 15, Township 55N, Range 2W; South to the beginning.

28 – Spirit Valley Voting Precinct

Starting at the SW corner of Section 36, Township 54N, Range 06W; North to the NW corner of Section 13, Township 55N, Range 6W; East to the NE corner of Section 17, Township 55N, Range 5W; South to the SE corner of Section 32, Township 55N, Range 5W; East to the NE corner of Section 01, Township 54N, Range 5W; South to the SE corner of Section 36, Township 54N, Range 5W; West to the beginning.

29 - Washington Voting Precinct

Starting at the SW corner of Section 20, Township 57N, Range 2W; North to a line coincidental with the centerline of Pine Street HL; East along the line coincidental with the centerline of Pine Street HL to the centerline of Pine Street HL; East along the centerline of Pine Street HL to the centerline of West Pine Street; East along the centerline of West Pine Street to the centerline of Pine Street; East along the centerline of Pine Street to the centerline of South Boyer Avenue; South along the centerline of South Boyer Avenue to a line coincidental with South Boyer Avenue; South along the line coincidental with South Boyer Avenue to the Pend Oreille River; East along the bank of the Pend Oreille River to the west boundary of Section 28, Township 57N, Range 2W; North to the NW corner of Section 28, Township 57N, Range 2W; West to the beginning.

30 – Westmond Voting Precinct

Starting at the SW corner of Section 07, Township 55N, Range 3W; North to the Pend Oreille River; East along the southeast bank of the Pend Oreille River to the North/South mid-line of Section 35, Township 57N, Range 3W; South along the north/south mid-line of Section 35, Township 57N, Range 3W to the centerline of Wooded Acres Drive; East and south along the centerline of Wooded Acres Drive to the centerline of Lakeshore Drive; Southeast along the centerline of Lakeshore Drive to the centerline of Merrill Martin Road; East and South along the centerline of Merrill Martin Road to the centerline of Gun Club Road; South and east along the centerline of Gun Club Road to the centerline of Highway 95 at the south entrance of Gun Club Road; South along the centerline of Highway 95 to the centerline of Cocolalla Loop Road at the north entrance of Cocolalla Loop Road; West along the centerline of Cocolalla Loop to the centerline of Cocolalla Creek; North and west along the centerline of Cocolalla Creek to the East border of Section 36, Township 56N, Range 3W; South to the SE corner of Section 36, Township 56N, Range 3W; West to the NE corner of Section 2, Township 55N, Range 3W; South to the SE corner of Section 2, Township 55N, Range 3W; West to the NE corner of Section 10, Township 55N, Range 3W; South to the SE corner of Section 10, Township 55N, Range 3W; West to the SW corner of Section 8, Township 55N, Range 3W; North to the SE corner of Section 7, Township 55N, Range 3W; West to the beginning.

31 – West Priest River

Starting the north end of the north/south mid-line of Section 4, Township 56N, Range 5W; East to the centerline of Highway 57; South along the centerline of Highway 57 to the Centerline of East Lincoln Avenue; East along the centerline of East Lincoln Avenue to the centerline of 4th Street; South along the centerline of 4th Street to the centerline of Highway 2; East along the centerline of highway 2 to the east right of way of Wisconsin Street; South along the east right of way of Wisconsin to the south bank of the Pend Oreille River; East along the south bank of the Pend Oreille River to a line coincidental with the west right of way of South 1st Street; South along a line coincidental with the west right of way of South 1st Street to the west right of way of South 1st Street; South along the west right of way of South 1st Street to the SE corner of parcel RPR0436005002AA; West to the SW corner of parcel RPR0436005002AA; South to the SE corner of parcel RPR0436005001CA; West to the SW corner of parcel RPR0436005001CA; South to the SE corner of parcel RPR00000256007A; West to the SW corner of parcel RPR00000256007A; North to the centerline of Old Priest River Road; North and East along the centerline of Old Priest River Road to the west right of way of Wisconsin Street; North along the west right of way of Wisconsin Street to the north bank of the Pend Oreille River; West along the north bank of the Pend Oreille River to the north/south mid-line of Section 28, Township 56N, Range 5W; North to the beginning.

32 – Wrenco Voting Precinct

Starting at the SW corner of Section 36, Township 57N, Range 4W; North to the NW corner of Section 24, Township 57N, Range 4W; East to the NE corner of Section 24, Township 57N, Range 3W; North to the SE corner of Section 12, Township 57N, Range 4W; West to the SW corner of Section 12, Township 57N, Range 4W; North to the NW corner of Section 12, Township 57N, Range 4W; East to the NE corner of Section 12, Township 57N, Range 4W; South to the NW corner of Section 07, Township 57N, Range 3W; East to the NE corner of Section 7, Township 57N, Range 3W: South to the centerline of Baldy Mountain Road; East along the centerline of Baldy Mountain Raod to the east boundary of Section 08, Township 57N, Range 3W; South to the NW corner of Section 21, Township 57N, Range 3W; East to the NE corner of Section 22, Township 57N, Range 3W; South to the Pend Oreille River; East and South along the North bank of the Pend Oreille River to the south boundary of Section 8, Township 56N, Range 3W; West to the SW corner of Section 8, Township 56N, Range 3W; North to the SE corner of Section 31, Township 57N, Range 3W; West to the SW corner of Section 31, Township 57N, Range 3W; North to the SE corner of Section 36, Township 57N, Range 4W; West to the beginning.

"EXHIBIT B"

POLLING PLACE ADDRESSES

2018

Precinct Code	Precinct Name	Polling Place	Physical Address	Commissioner District	Legislative District	POPULATION
AIRP	AIRPORT	Bonner County Extension Office	4205 North Boyer Rd.-Sandpoint	3	1	1123
ALGO	ALGOMA	Sagle Fire District Station	2689 Gun Club Rd.-Sagle	1	1	864
BALD	BALDY	VPW Post 2453	1325 Pine St.-Sandpoint	2	1	1191
BEAC	BEACH	Sandpoint Community Hall	204 S. First Ave.-Sandpoint	3	1	972
BLUE	BLUE LAKE	Blue Lake Community Hall	9518 Eastside Rd.-Priest River	2	1	595
CARW	CAREYWOOD	Careywood Fire Station	456055 Highway 95-Careywood	1	7	669
CKFK	CLARK FORK	Clark Fork City Hall	110 E. Third Street-Clark Fork	3	1	566
COLA	COCOLALLA	LDS Westmond Ward	331 Westmond Rd., Sagle	1	1	463
COLB	COLBURN	Northside Fire Station #4	64 Samuels Rd.-Sandpoint	3	1	802
DOVR*	DOVER	Dover City Hall	699 Lakeshore Ave.-Dover	2	1	470
EAPR	EAST PRIEST RIVER	Priest River City Hall	552 High St.-Priest River	2	1	802
EDGM	EDGEMERE	Edgemere Grange Hall	3273 Bandy Rd.-Priest River	1	1	1213
GAML	GAMLIN LAKE	Garfield Bay Sewer District Office	1585 Garfield Bay Cutoff Rd.-Sagle	1	7	544
GRCK	GROUSE CREEK	Northside Christian Fellowship DS	4400 Colburn Culver Rd.-Sandpoint	3	1	847
HOPE	HOPE	Memorial Community Center	415 Wellington Place-Hope	3	1	697
HUMB	HUMBIRD	Sandpoint United Methodist Church	711 Main St.-Sandpoint	2	1	1008
KELS	KELSO	Careywood Fire Station	456055 Highway 95-Careywood	1	1	182
KOOT	KOOTENAI	Cedar Hills Church	227 McGhee Rd.-Sandpoint	3	1	1231
LACL	LACLEDE	Laclede Community Hall	24 Moore Loop-Laclede	2	1	406
LAKV	LAKEVIEW	Clark Fork Public Library	601 Main St.-Clark Fork	3	7	210
LAMB	LAMB CREEK	Priest Lake Elementary School	27732 Highway 57-Priest Lake	2	1	421
ODEN	ODEN	Oden Community Hall	143 Sunnyside Rd.-Sandpoint	3	1	836
OLDT	OLDTOWN	Oldtown Rotary Park Visitor Center	68 Old Diamond Mill Rd.-Oldtown	2	1	1122
PRLK	PRIEST LAKE	Coolin Civic Organization	5361 Dickensheet Rd.-Coolin	2	1	197
SAGL	SAGLE	Sagle Senior Center	650 Monarch Rd.-Sagle	1	7	1236
SELL	SELLE	Northside Christian Fellowship US	4400 Colburn Culver Rd.-Sandpoint	3	1	993
SOSD	SOUTHSIDE	LDS Westmond Ward	331 Westmond Rd., Sagle	1	7	650
SPVY	SPIRIT VALLEY	Blanchard Grange	36 Mason Rd.-Blanchard	2	1	968
WASH	WASHINGTON	First Lutheran Church	526 Olive Ave.-Sandpoint	1	1	1432
WMND	WESTMOND	Cocolalla Bible Camp	209 Cocolalla Loop Rd.-Cocolalla	1	1	874
WPRV	WEST PRIEST RIVER	VPW Hall (Post 2909)	113 Larch St.-Priest River	2	1	527
WREN	WRENCO	Westside Fire Station	15 Helen Thompson Rd.-Sandpoint	2	1	300
ABS	ABSENTEE	Bonner County Administration Bldg.	1500 Highway 2, Ste 124-Sandpoint			

* Dover changed from Commissioner District 1 to Commissioner District 2 for the year 2018

EXHIBIT D

Explanation of all Voting Precinct Border Changes

- 1. Airport Precinct:** Move the East border along the Sand Creek shore to Highway 95 for simplicity, and to move approximately 35 voters from the Kootenai Precinct into the Airport Precinct to help reduce Kootenai Precinct size. (Approximately 35 voters affected) Move the southeast corner to section lines for simplicity. (Zero voters affected)
- 2. Algoma Precinct:** No change.
- 3. Baldy Precinct:** Include all of Sections 13, 14, 15, and 16, Township 57N, Range 3W into the Baldy Precinct. The area will be moved from the Wrenco Precinct for simplicity of description. (Zero voters affected)
Move the Polling Place from the North Summit Church from 211 N Division Avenue, Sandpoint to the VFW, Post 2453, 1325 Pine St., Sandpoint. North Summit Church asked us to stop using them as a polling place, and the VFW volunteered their use. (All voters affected)
- 4. Beach Precinct:** All of LPOSD Trustee Zone 5 East of Highway 95 to be moved to the Beach Precinct from the Kootenai Precinct. (Approximately 20 voters affected) This is the old "Sandpoint" Precinct. The poll workers complained after every election that too many voters who resided in the City of Sandpoint, but not in the Sandpoint Precinct went to the Sandpoint Precinct Polling Place to vote, and had to be sent elsewhere.
- 5. Blue Lake Precinct:** Move the part of West Priest River Bench that has WBSD Trustee Zone 1 voters into the Blue Lake Precinct for Ballot production simplicity, and to even voters population with the West Priest River Precinct. (Approximately 160 Voters Affected) Separate Lamb Creek Precinct from Blue with the north boundaries of Sections of 1,2,3,4,5 and 6, Township 58N, Range 5W for description simplicity. (Approximately 6 voters affected)
- 6. Careywood Precinct:** No Change.
- 7. Clark Fork Precinct:** Move the area on the Hope Peninsula into the Hope Precinct for geographic continuity. (No voters affected)
- 8. Cocolalla Precinct:** Move all of Section 33,34,35 and 36, Township 55N, Range 3W into the Kelso Precinct. Moves a few voters into a very low population precinct, and simplifies description. (Approximately 20 voters affected)
- 9. Colburn Precinct:** Move the voters south of Colburn-Culver Road and East of Highway 95 into the Selle Precinct. Evens out the voter's population between precincts. (Approximately 150 voters affected)

10. Dover Precinct: Move the voters in all of Section 23, Township 57N, Range 3W into the Dover Precinct for simplicity. (Approximately 12 voters affected) Move all the voters in the Dover Polling Precinct from Commissioner District 1 to Commissioner District 2.
11. East Priest Rvr Prec.: No change.
12. Edgemere Precinct: No change.
13. Gamlin Lake Prec.: No change.
14. Grouse Ck Prec.: All of the eastern portion of the Selle Precinct will become part of the Grouse Creek Precinct. (Approximately 260 voters affected) All of the Grouse Creek voters South and West of the Colburn-Culver Road will be moved to the Selle Precinct for geographical continuity. (Approximately 120 voters affected)
15. Hope Precinct: Move all of the Hope Peninsula into the Hope Precinct for geographical continuity. (Affects no voters)
16. Humbird Precinct: Move the east border to Highway 95. For simplicity. (Affects no voters)
17. Kelso Precinct: Move all of Sections 33, 34, 35, and 36, Township 55N, Range 3W into the Kelso Precinct to increase very low precinct population. (Approximately 20 voters affected)
18. Kootenai Precinct: Move the West border over to Highway 95, and move all of LPOSD trustee zone 5 voters into the "Beach" Precinct. (Approximately 55 voters affected) Move the SE corner of Kootenai Precinct into the Oden Precinct. (Approximately 300 voters affected) Move the 4 section along the north edge of Kootenai into the Selle Precinct. Reduces the number of voters from 1746 to 1231. (Approximately 160 voters affected, for a total of 515 +/- fewer voters)
19. Laclede Precinct: No change.
20. Lake View Precinct: No change.
21. Lamb Ck Precinct: Flatten the south border of Lamb Creek Precinct along the southern edge of Township 59 N. For simplicity. (No voters affected)
22. Oden Precinct: The SW corner of Kootenai Precinct will be moved into Oden Precinct. (Approximately 300 voters affected)
23. Oldtown Precinct: Move all of the area currently in Priest River West City south of the river and not in Priest River City Limits into the Oldtown Precinct for ballot production simplicity. (Approximately 2 voters affected)
24. Priest Lk Precinct: No change.

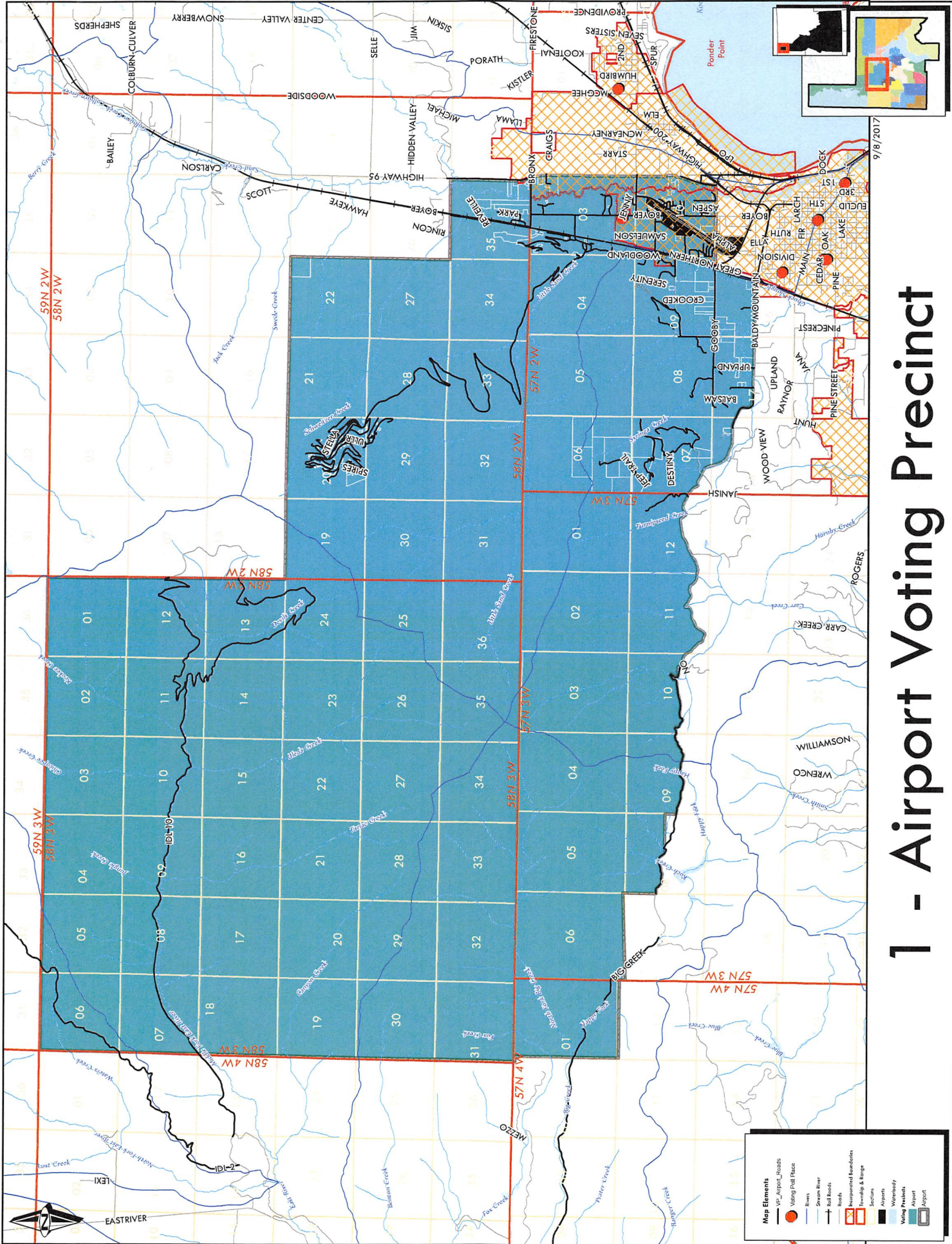
- Priest Rvr West City:** To be merged with West Priest River Bench and named West Priest River for cost savings and simplicity.
- W. Priest Rvr Bench:** To be merged with Priest River West City and named West Priest River. All of WBCSD Trustee Zone 1 moved to the Blue Creek Precinct.
- 25. W Priest Rvr Prec.:** This is the Precinct formed by merging Priest River West City and West Priest River Bench. The portion of West Priest River Bench in WBCSD Trustee Zone 1 to be moved into the Blue Lake Precinct. West Priest River Precinct Polling place to be the VFW at 113 Larch St., Priest River.
- 26. Sagle Precinct:** The Mirror Lake area east of Talache Rd to be moved into Sagle Precinct. (No voters affected)
- Sandpoint Precinct:** All of LPOSD Trustee Zone 1 East of Highway 95 to be moved to the Sandpoint Precinct from the Kootenai Precinct. (Approximately 20 voters affected) This precinct to be renamed "Beach" Precinct. The poll workers complained that too many voters who resided in the City of Sandpoint, but not in the Sandpoint Precinct went to their polling place to vote, and had to be sent elsewhere.
- 27. Selle Precinct:** The separate eastern section of the Selle Precinct to be moved to the Grouse Creek Precinct. (Approximately 260 voters affected) All the voters south and west of Colburn-Culver Rd and currently north of Selle Precinct to be moved to the Selle Precinct. (Approximately 270 voters affected) Four Sections to be moved from Kootenai Precinct into Selle Precinct. (Aproximately 160 voters affected)
- 28. Southside Precinct:** The Mirror Lake area east of Talache Rd to be moved into the Sagle Precinct for simplicity.
- 29. Spirit Valley Prec:** No changes.
- 30. Washington Prec:** No changes.
- 31. Westmond Prec:** No changes.
- 32. Wrenco Precinct:** Sections 14, 15, and 16 Township 57N, Range 3W to be all Baldy Precinct. All of Section 1, Township 57N, Range 4W to go to Airport. All of Section 6, Township 57N, Range 3W to go to Airport. All of Section 7, Township 57N, Range #w to go to Wrenco Precinct for simplicity. (No voters affected)

EXHIBIT C & E

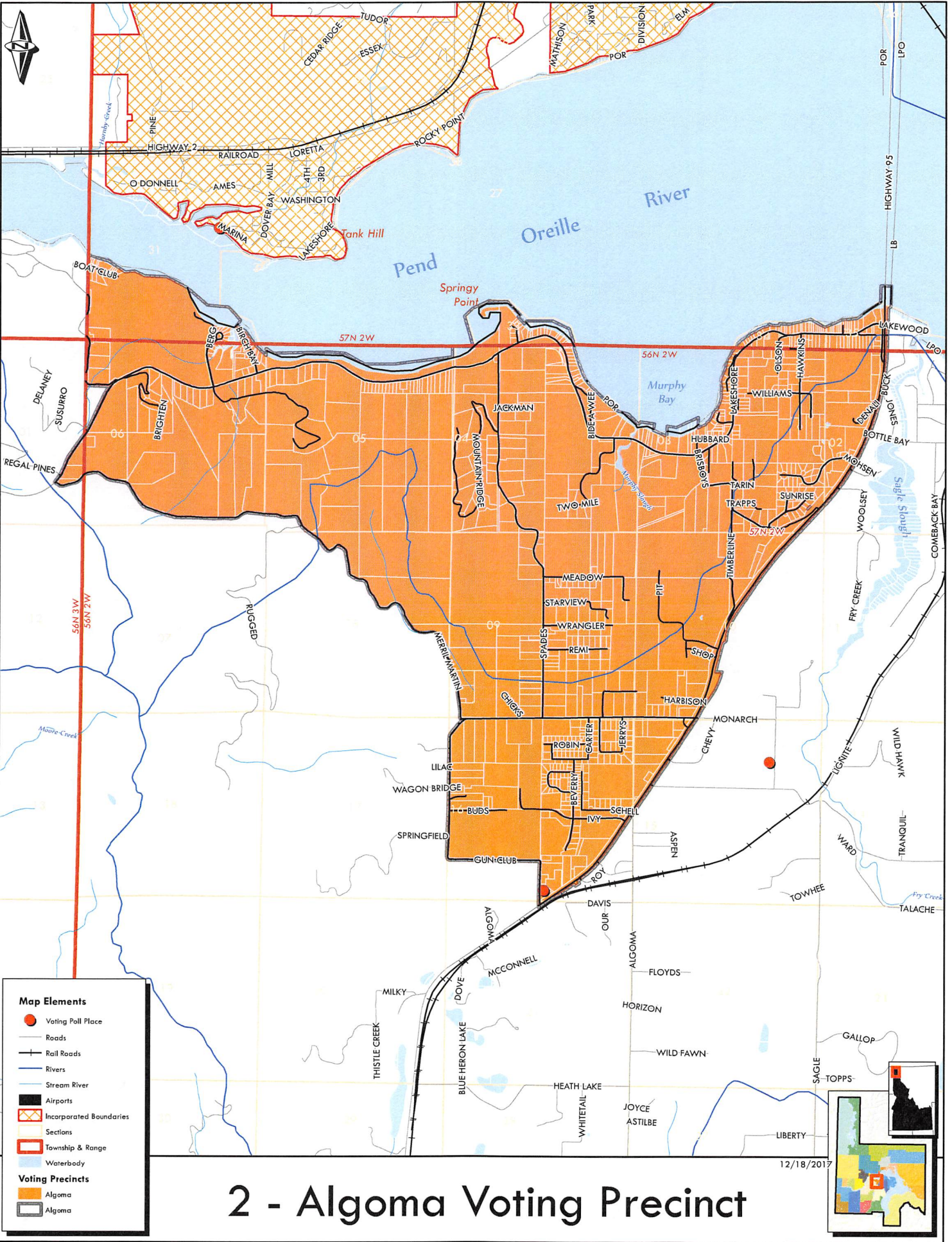
INDIVIDUAL PRECINCT MAPS

AND

**BONNER COUNTY MAP WITH
PRECINCT DIVISIONS**



1 - Airport Voting Precinct



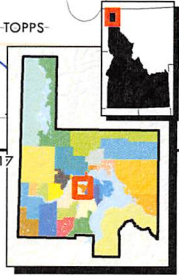
Map Elements

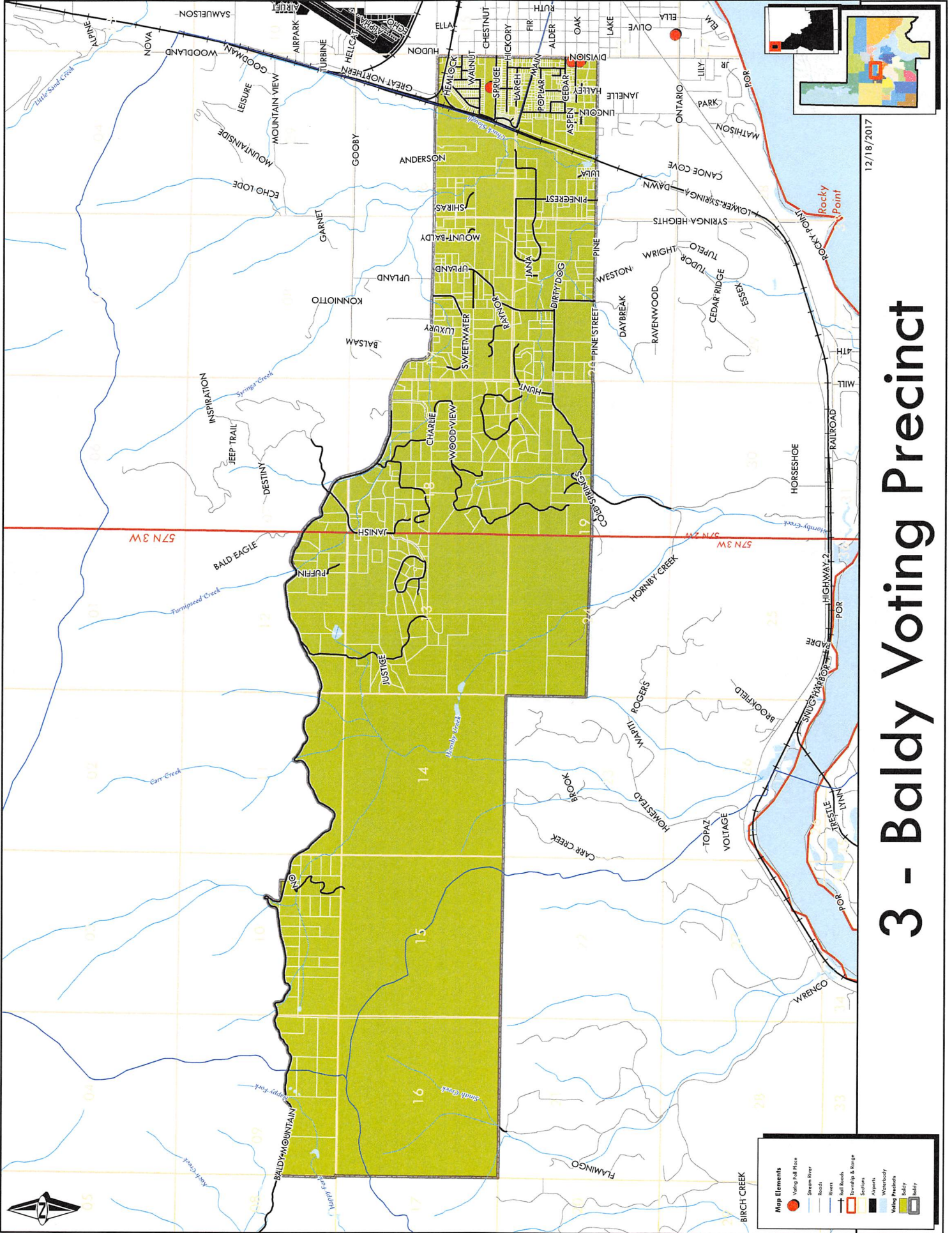
- Voting Poll Place
- Roads
- Rail Roads
- Rivers
- Stream River
- Airports
- Incorporated Boundaries
- Sections
- Township & Range
- Waterbody

Voting Precincts

- Algoma
- Algoma

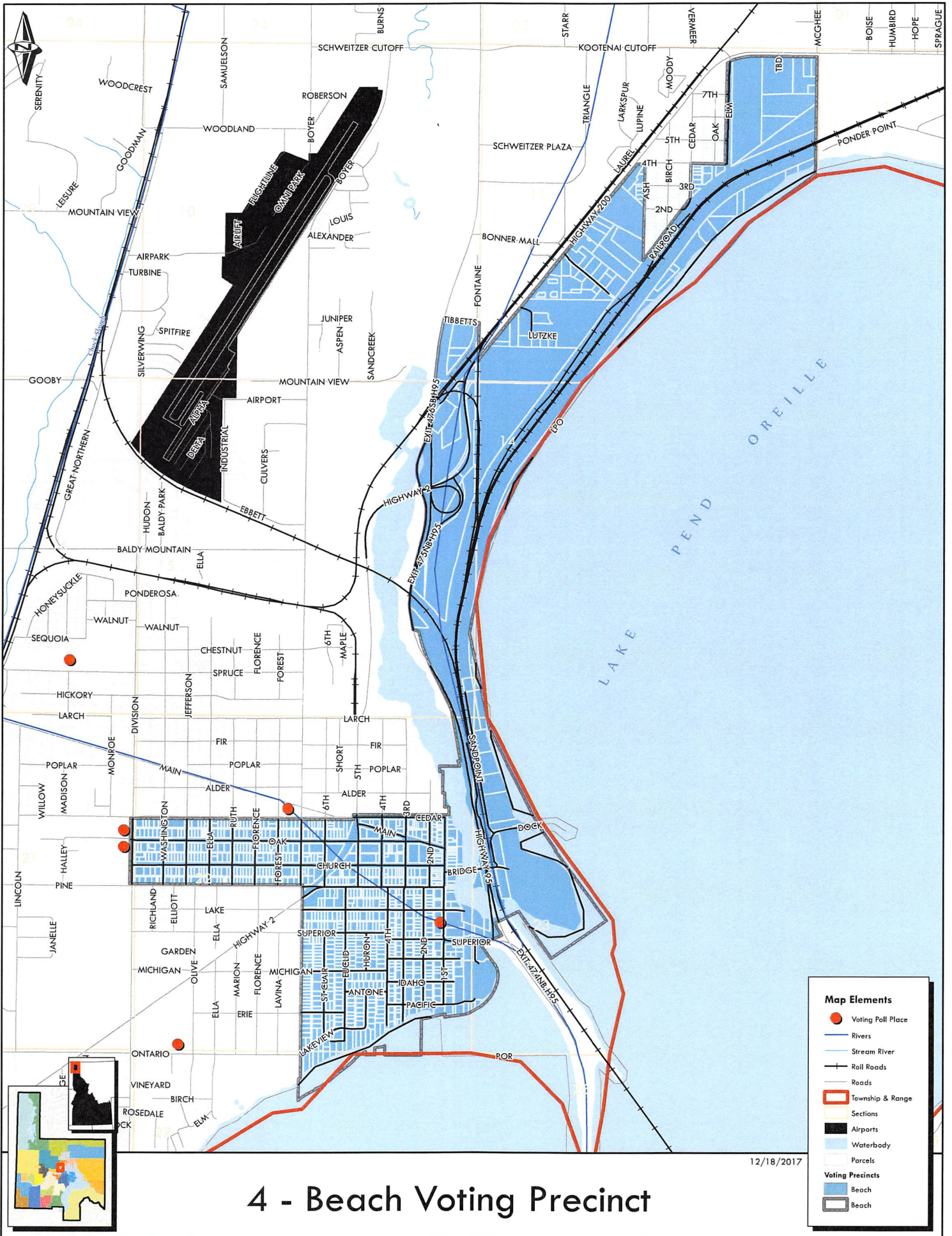
2 - Algoma Voting Precinct





12/18/2017

3 - Baldy Voting Precinct



4 - Beach Voting Precinct

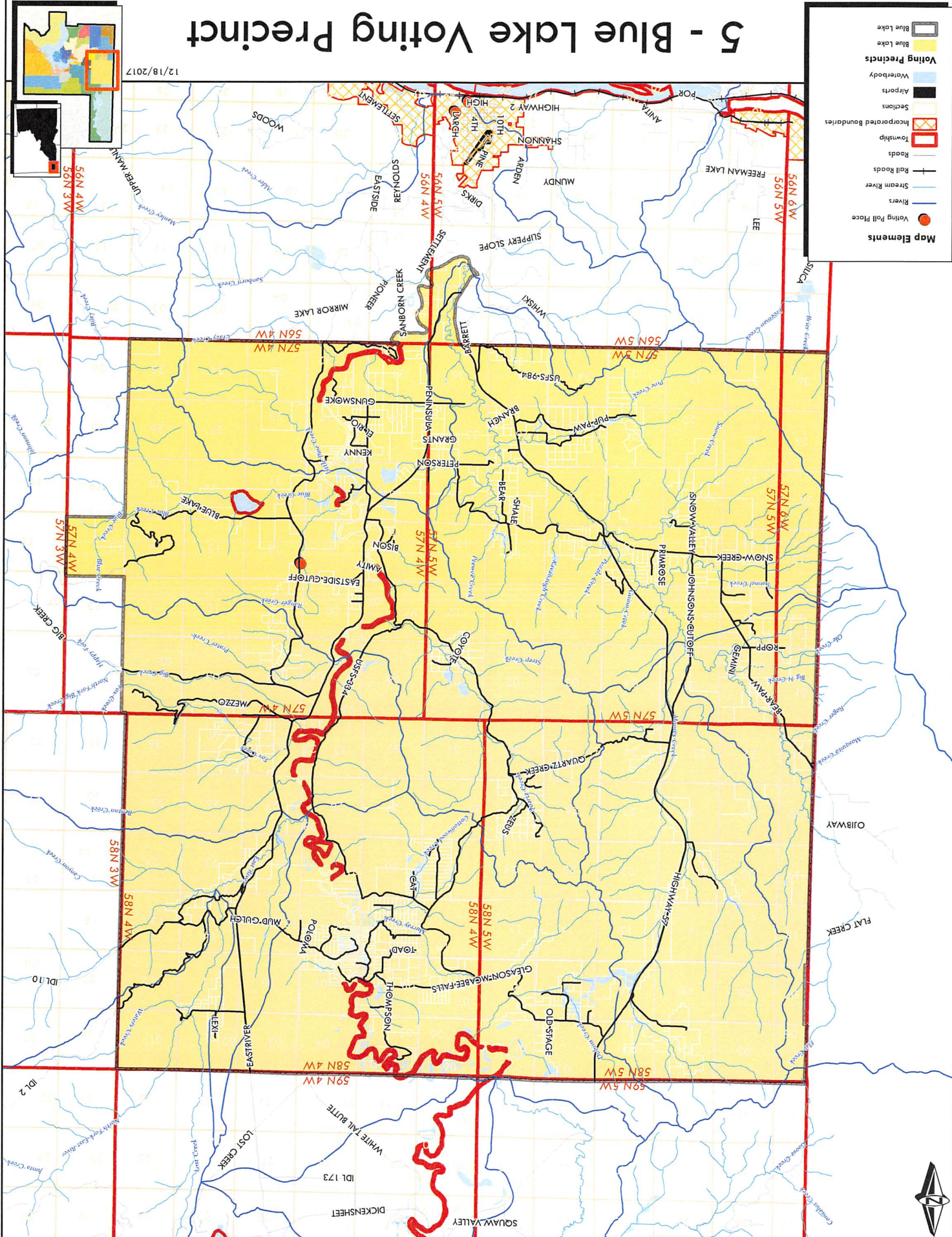
12/18/2017

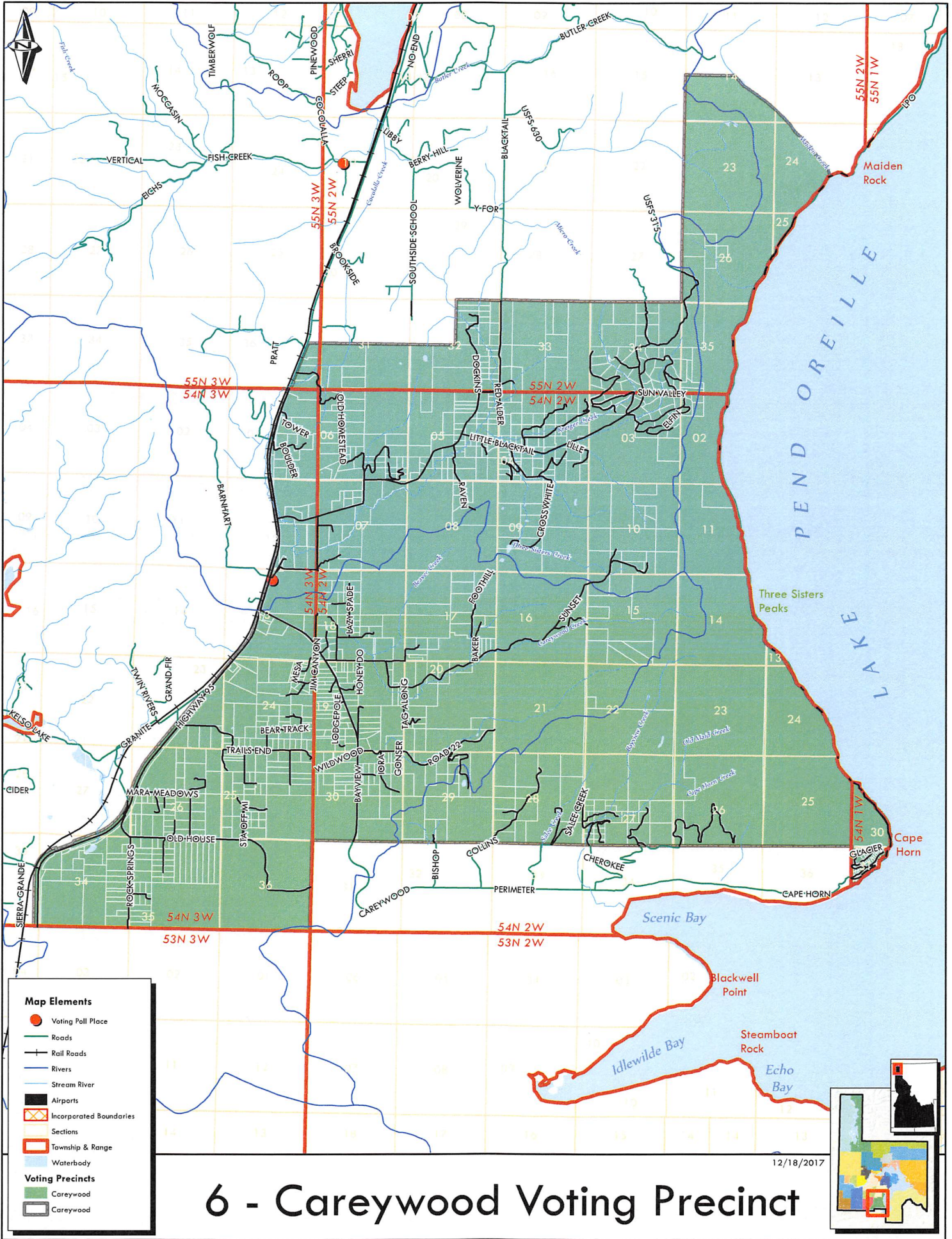
5 - Blue Lake Voting Precinct

12/18/2017

Map Elements

- Blue Lake
- Blue Lake
- Voting Precincts
- Waterbody
- Airports
- Sections
- Incorporated boundaries
- Township
- Roads
- Rail Roads
- Stream River
- Rivers
- Voting Poll Place

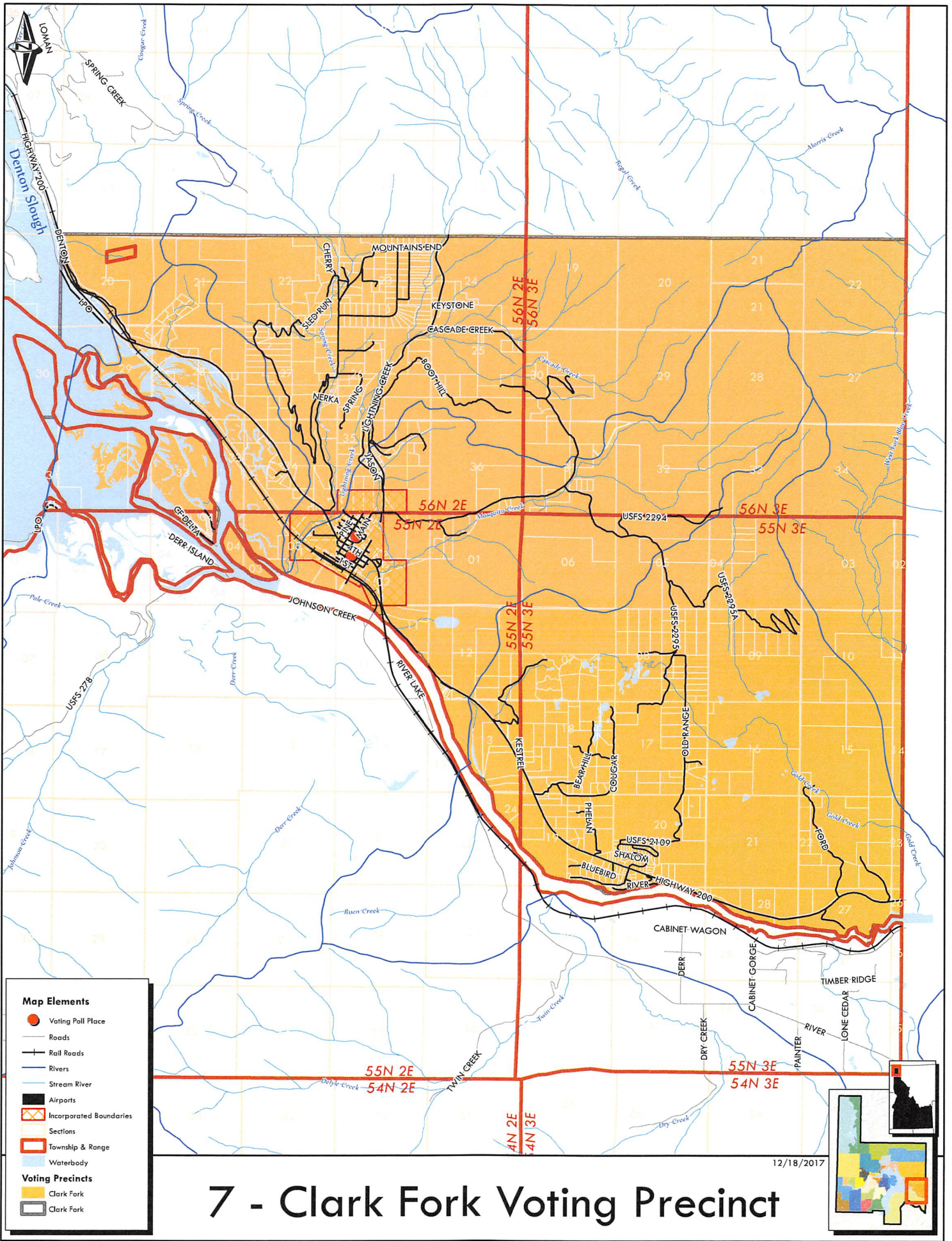




6 - Careywood Voting Precinct

12/18/2017

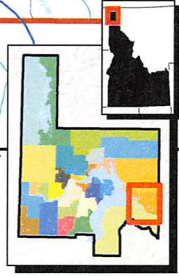


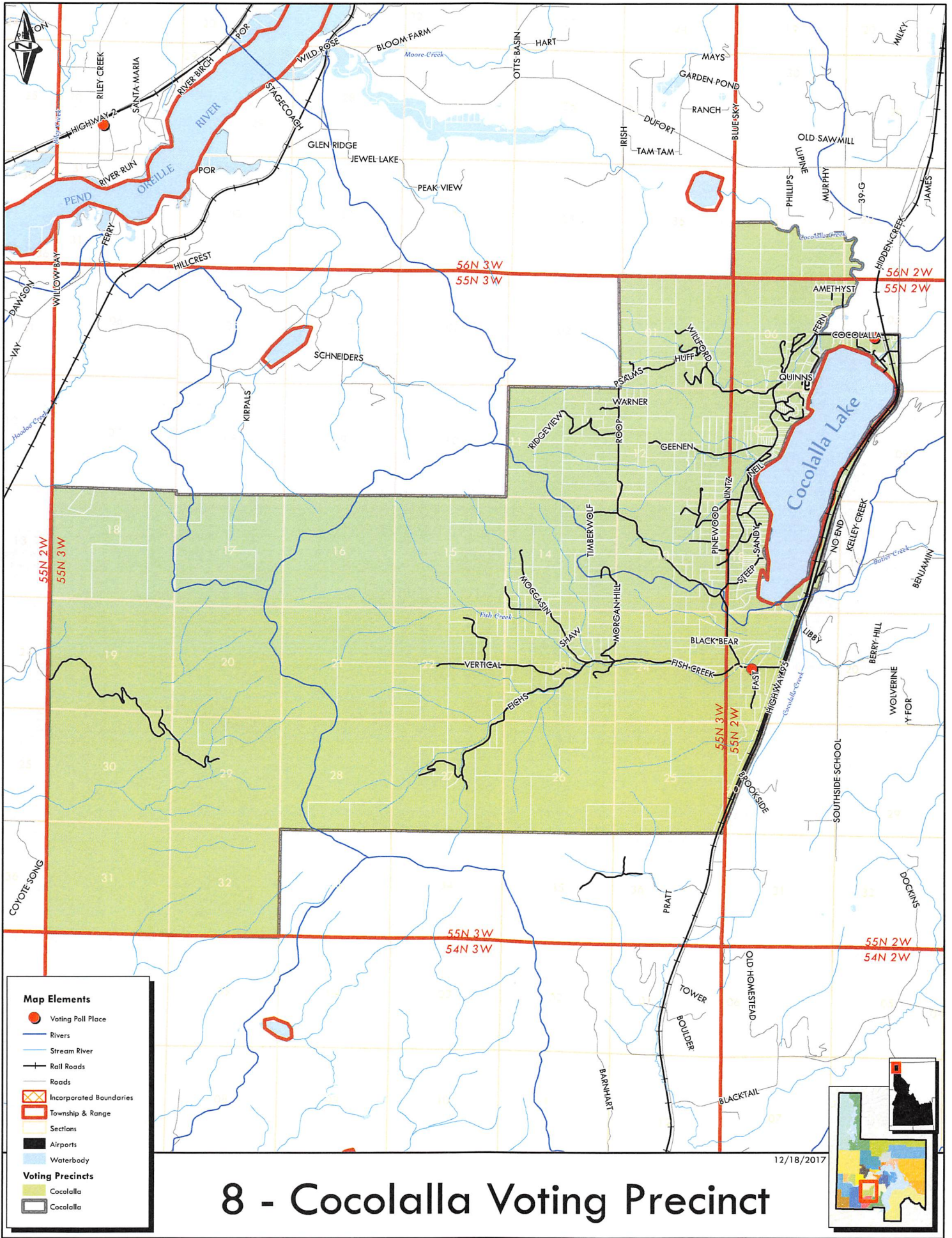


- Map Elements**
- Voting Poll Place
 - Roads
 - Rail Roads
 - Rivers
 - Stream River
 - Airports
 - Incorporated Boundaries
 - Sections
 - Township & Range
 - Waterbody
- Voting Precincts**
- Clark Fork
 - Clark Fork

7 - Clark Fork Voting Precinct

12/18/2017





Map Elements

- Voting Poll Place
- Rivers
- Stream River
- Rail Roads
- Roads
- Incorporated Boundaries
- Township & Range
- Sections
- Airports
- Waterbody

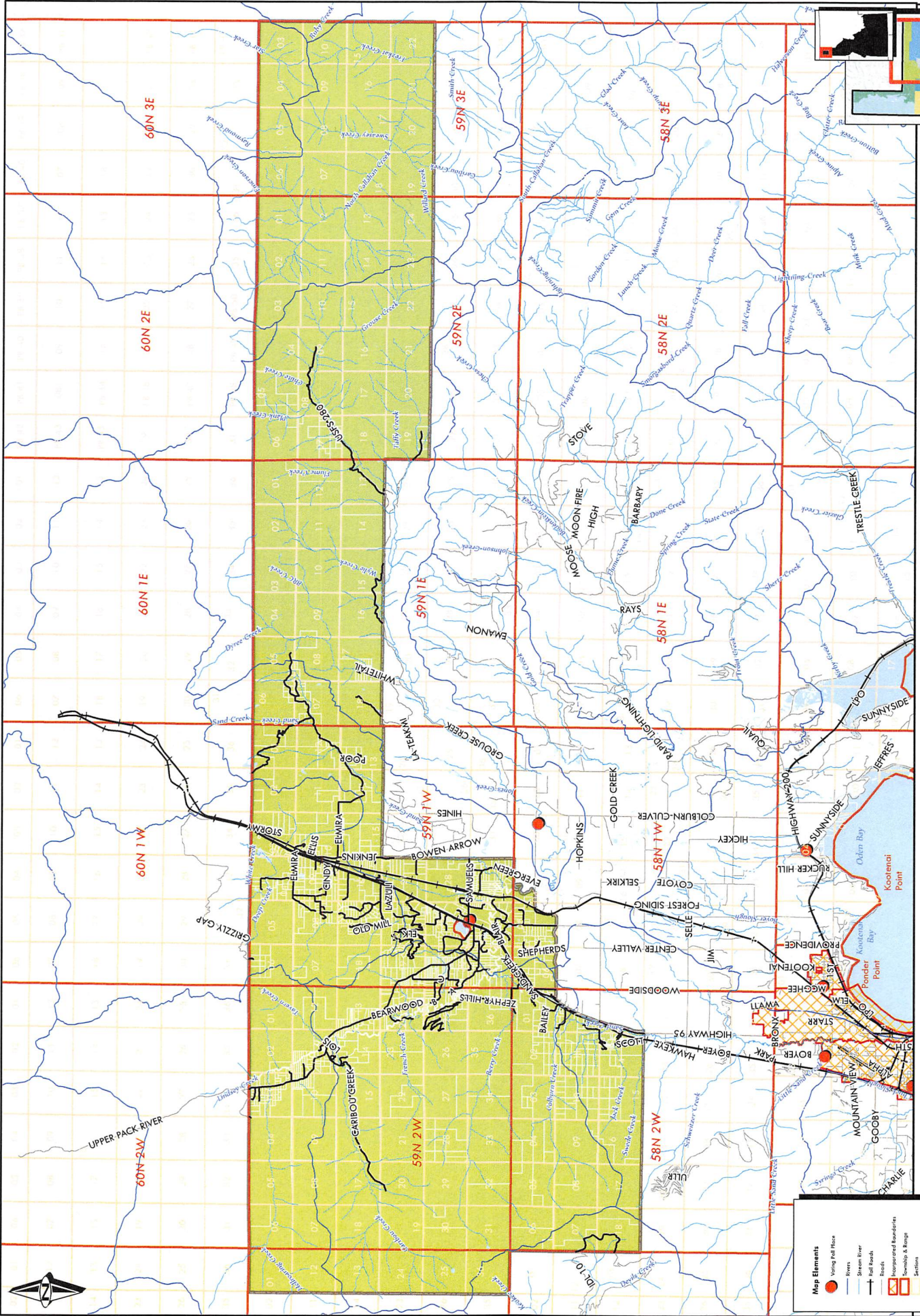
Voting Precincts

- Cocolalla
- Cocolalla

8 - Cocolalla Voting Precinct

12/18/2017





12/18/2017

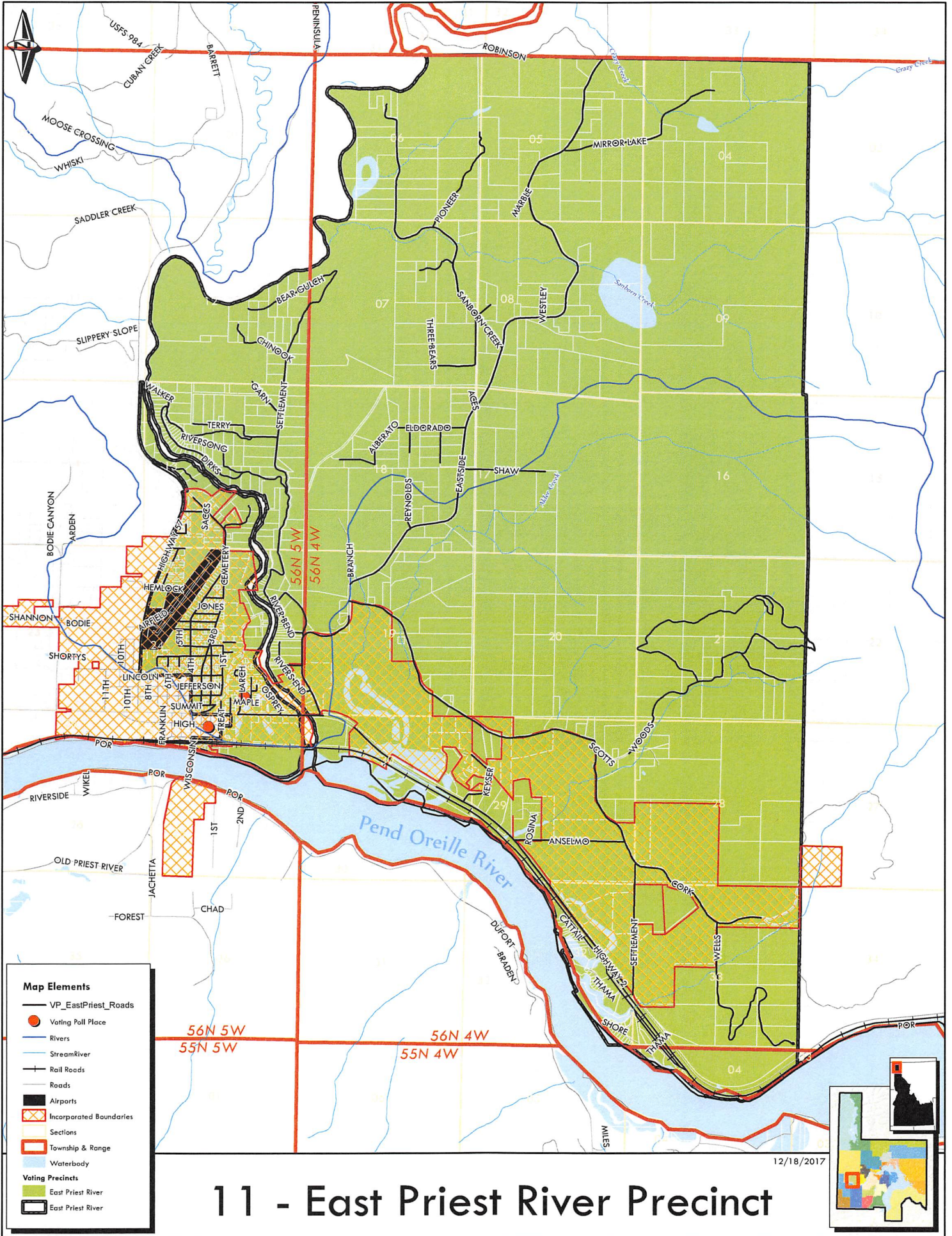
9 - Colburn Voting Precinct

Map Elements

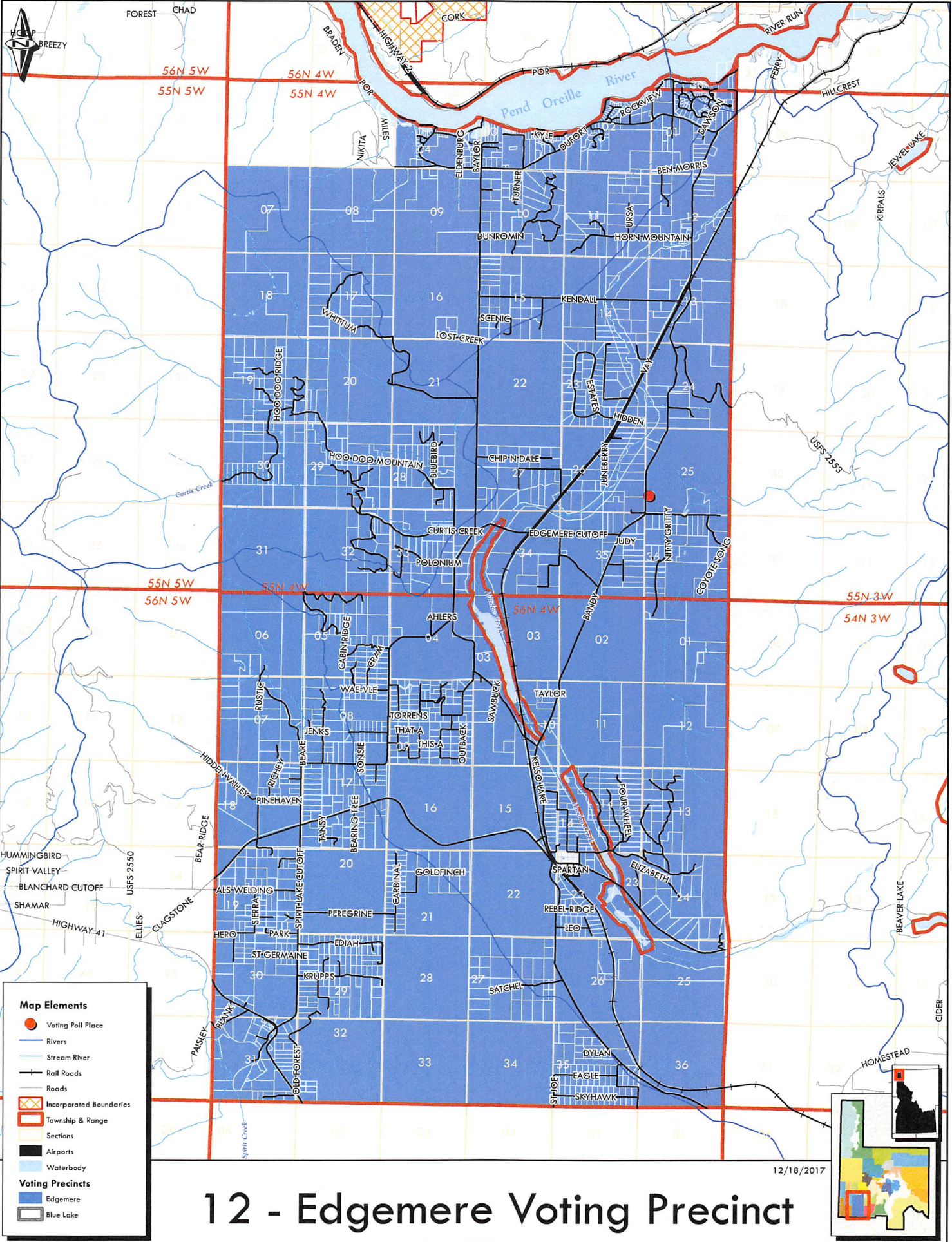
- Voting Ball Place
- Rivers
- Stream Bank
- Ball Ranch
- Roads
- Incorporated Boundaries
- Townships & Straps
- Sections
- Allotments
- Waterways

Voting Precincts

- Colburn
- Colburn

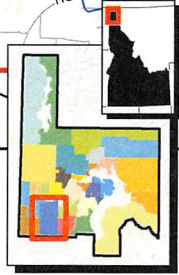


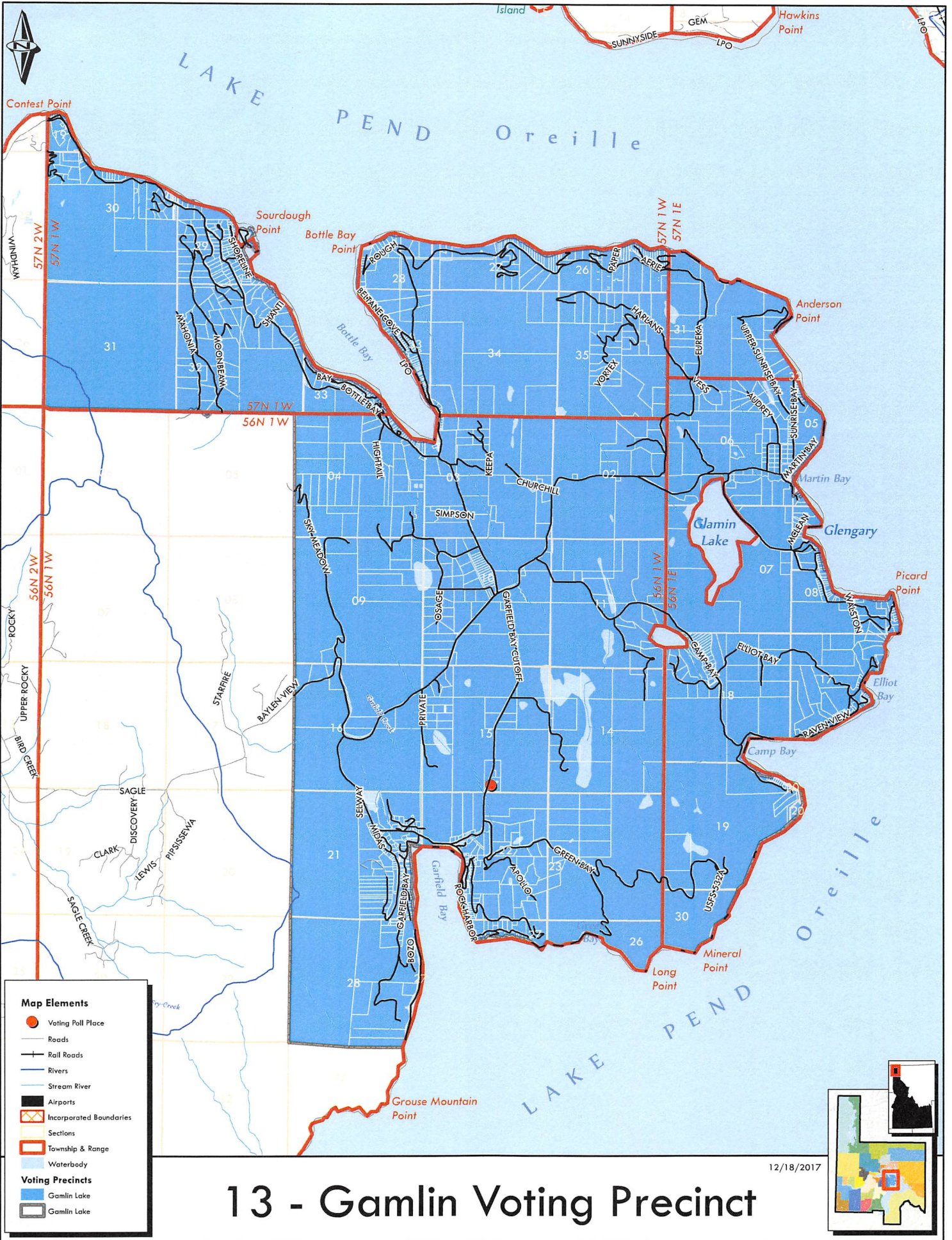
11 - East Priest River Precinct



12 - Edgemere Voting Precinct

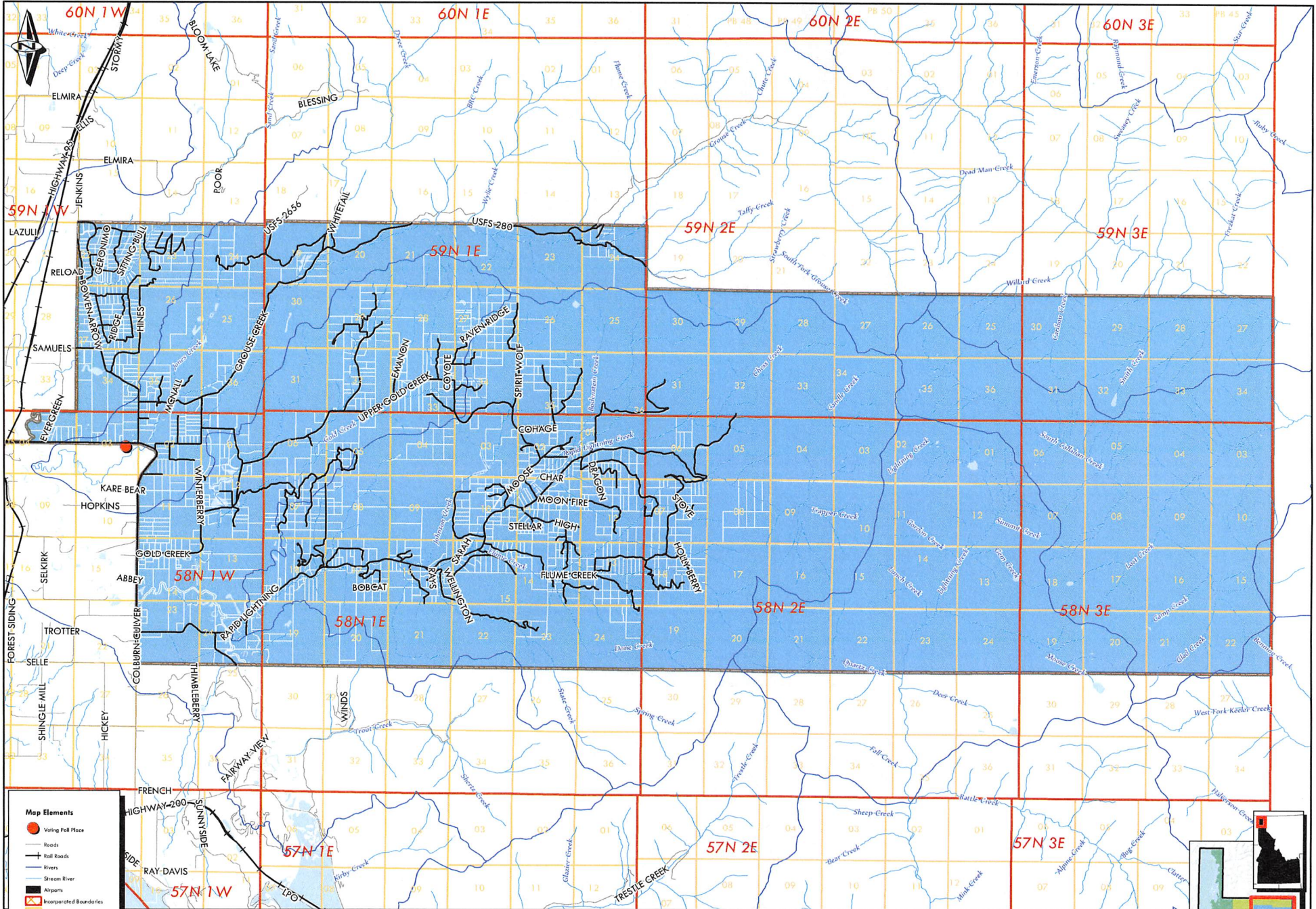
12/18/2017





13 - Gamlin Voting Precinct

12/18/2017



Map Elements

- Voting Poll Place
- Roads
- Rail Roads
- Rivers
- Stream River
- Airports
- Incorporated Boundaries
- Sections
- Township & Range
- Waterbody

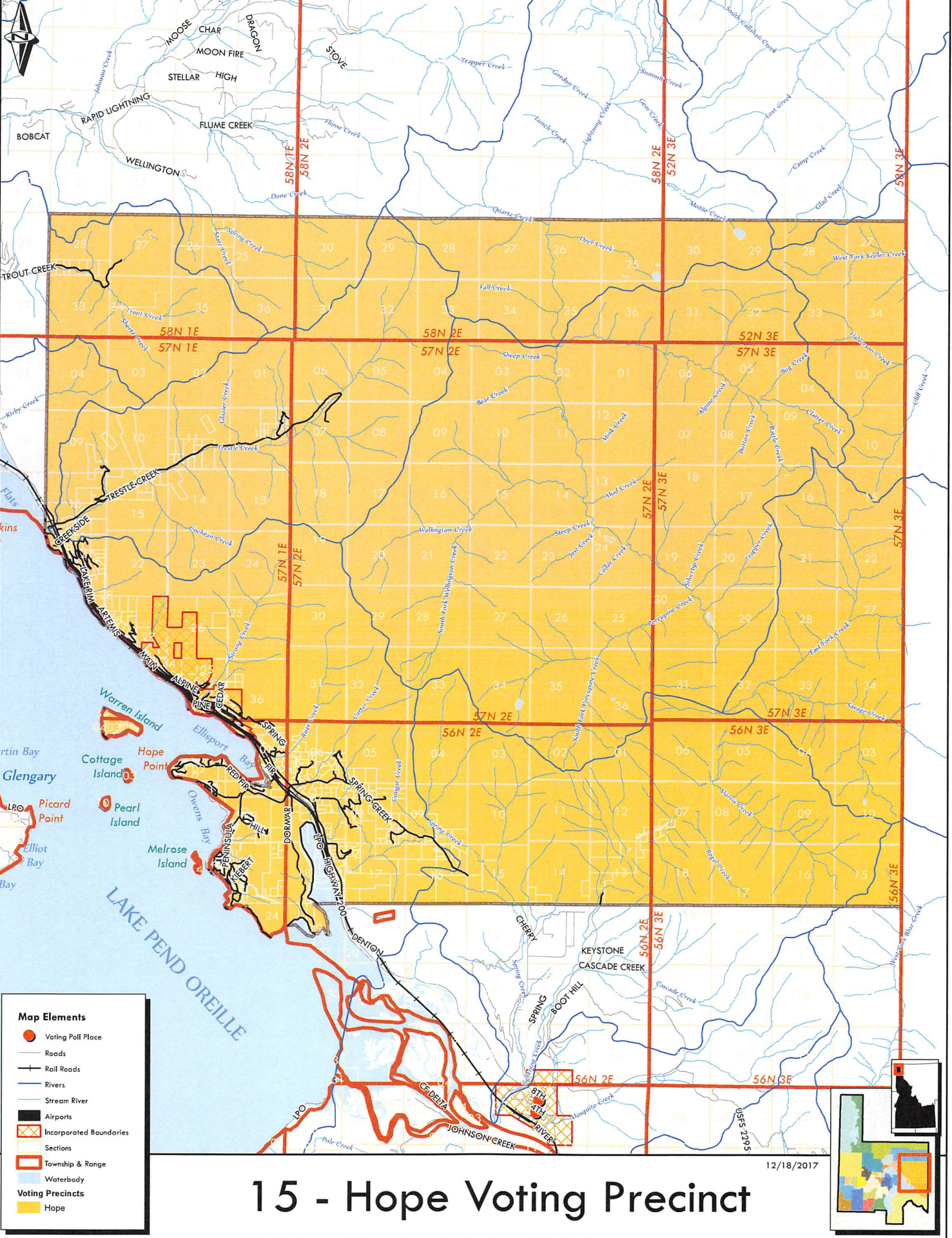
Voting Precincts

- Grouse Creek
- Grouse Creek

14 - Grouse Creek Voting Precinct

12/18/2017



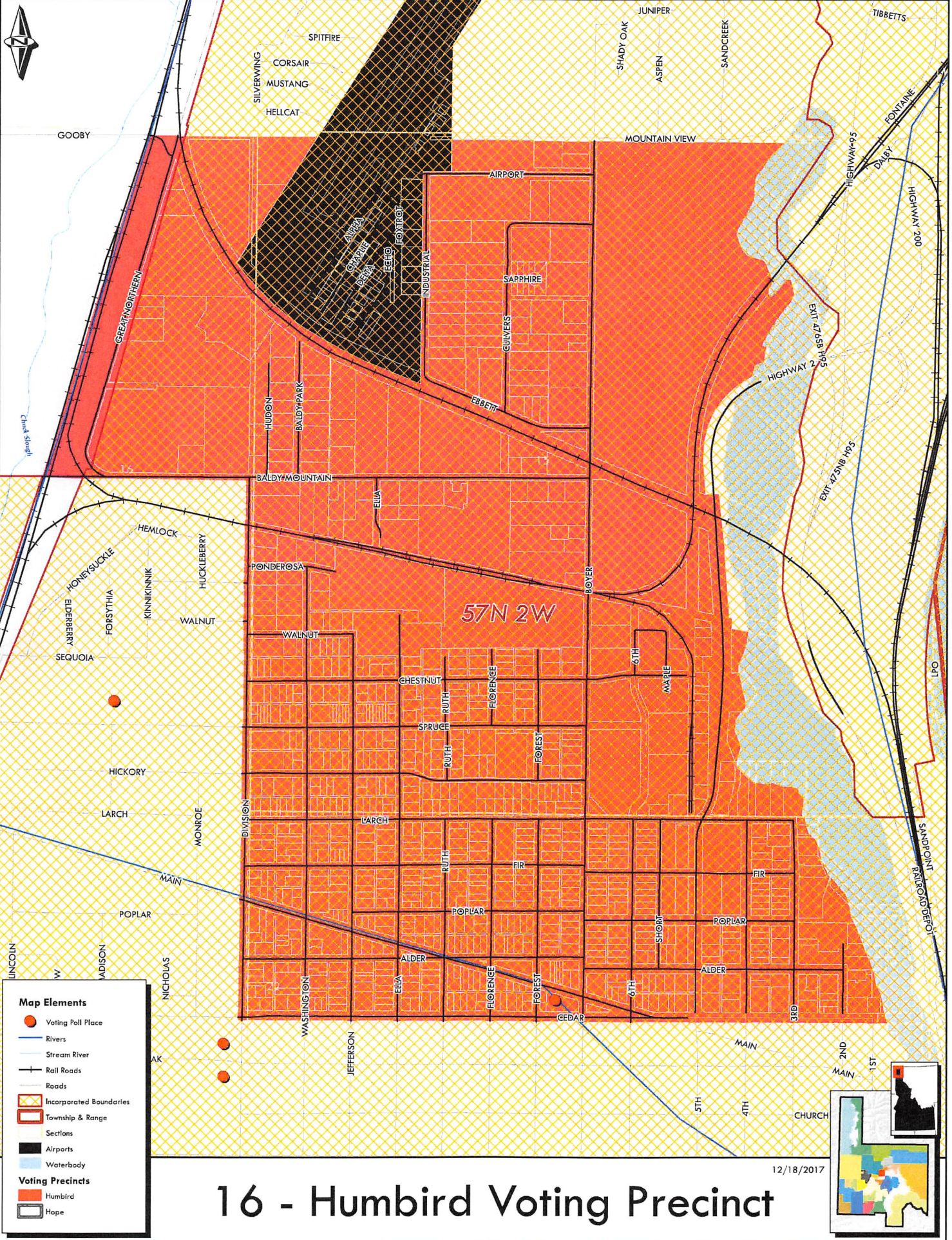


- Map Elements**
- Voting Poll Place
 - Roads
 - Rail Roads
 - Rivers
 - Stream River
 - Airports
 - ▭ Incorporated Boundaries
 - ▭ Sections
 - ▭ Township & Range
 - ▭ Waterbody
 - ▭ Voting Precincts
 - ▭ Hope

15 - Hope Voting Precinct

12/18/2017

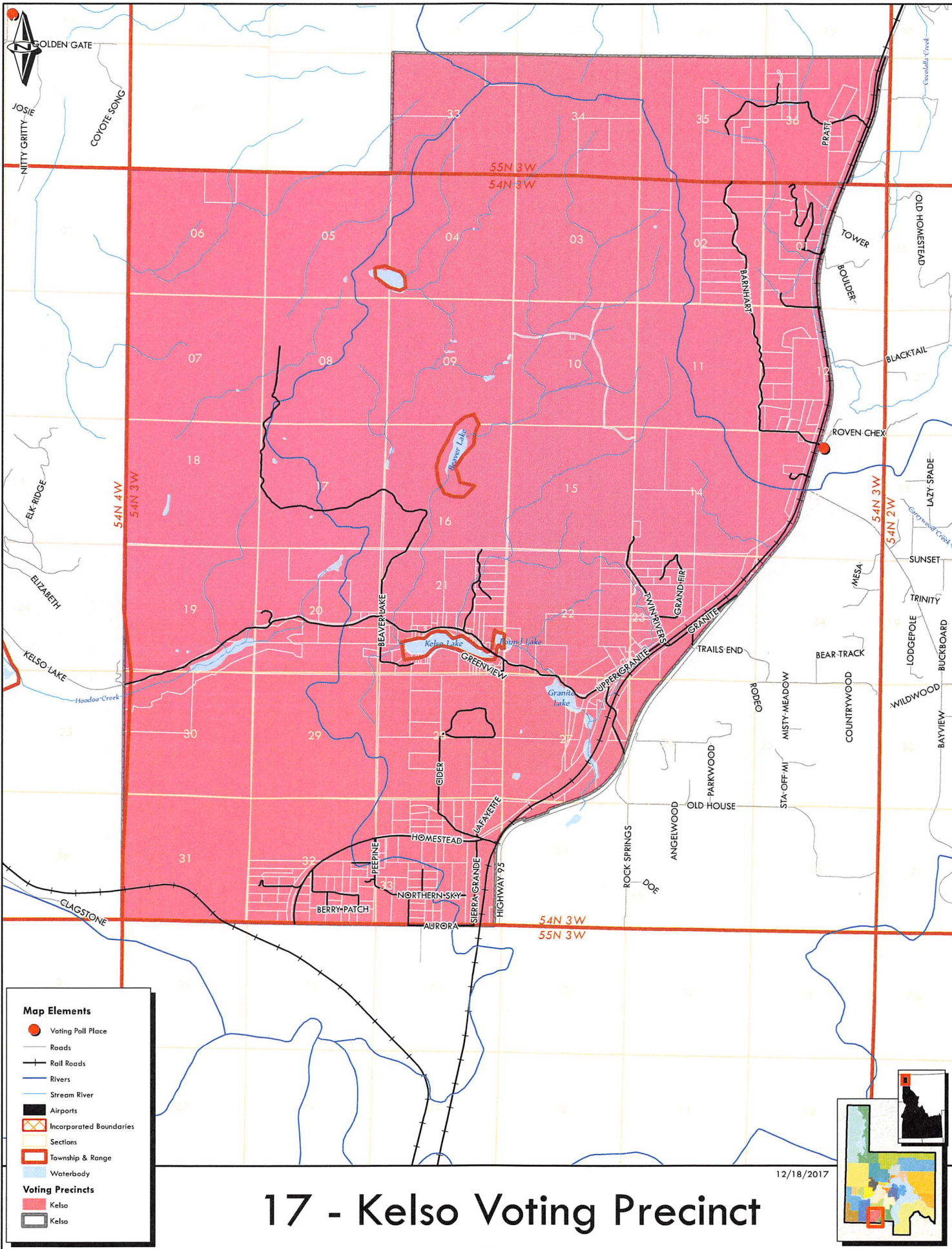




16 - Humbird Voting Precinct

12/18/2017



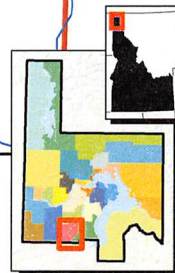


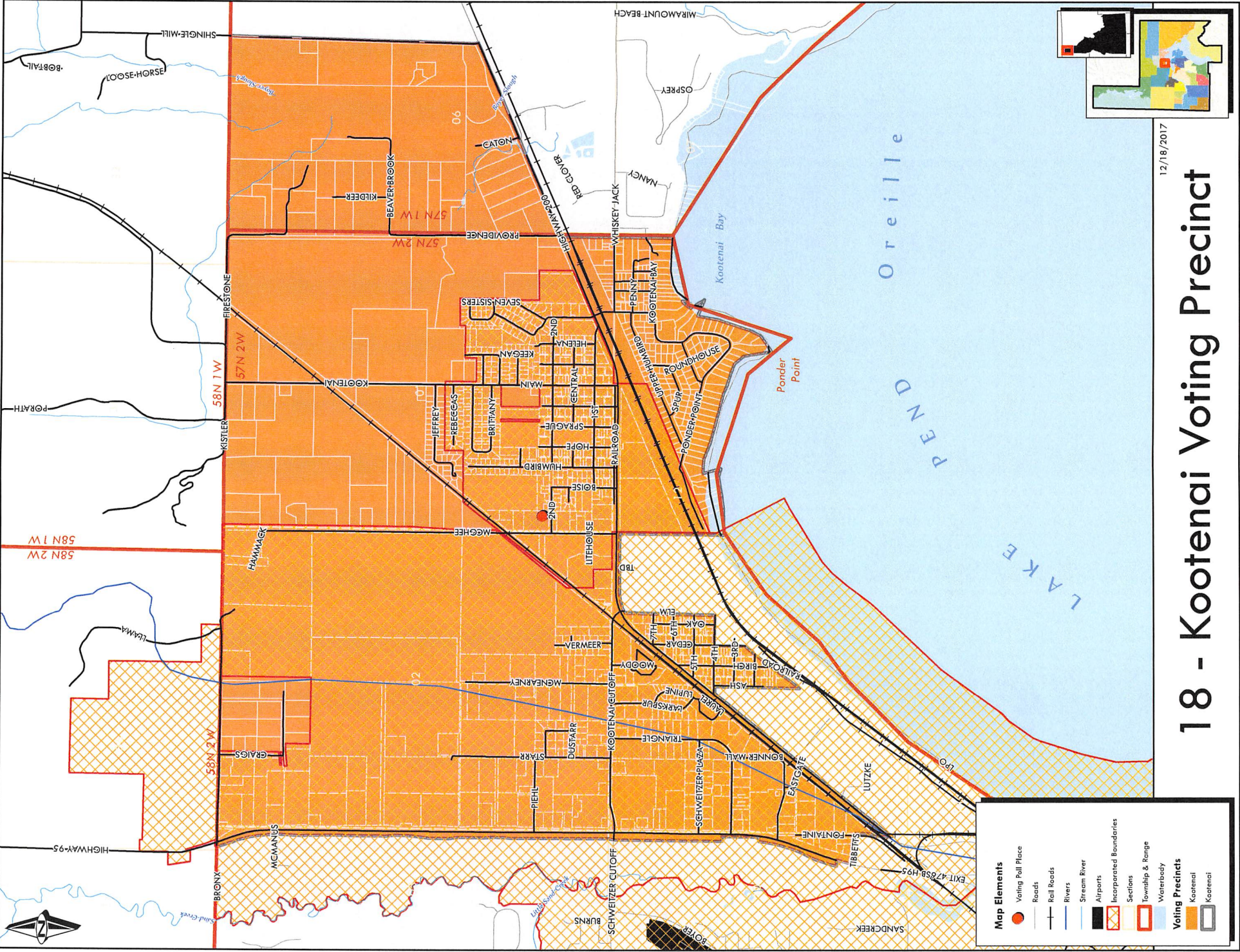
Map Elements

- Voting Poll Place
- Roads
- Rail Roads
- Rivers
- Stream River
- Airports
- Incorporated Boundaries
- Sections
- Township & Range
- Waterbody
- Voting Precincts**
- Kelso
- Kelso

17 - Kelso Voting Precinct

12/18/2017





12/18/2017

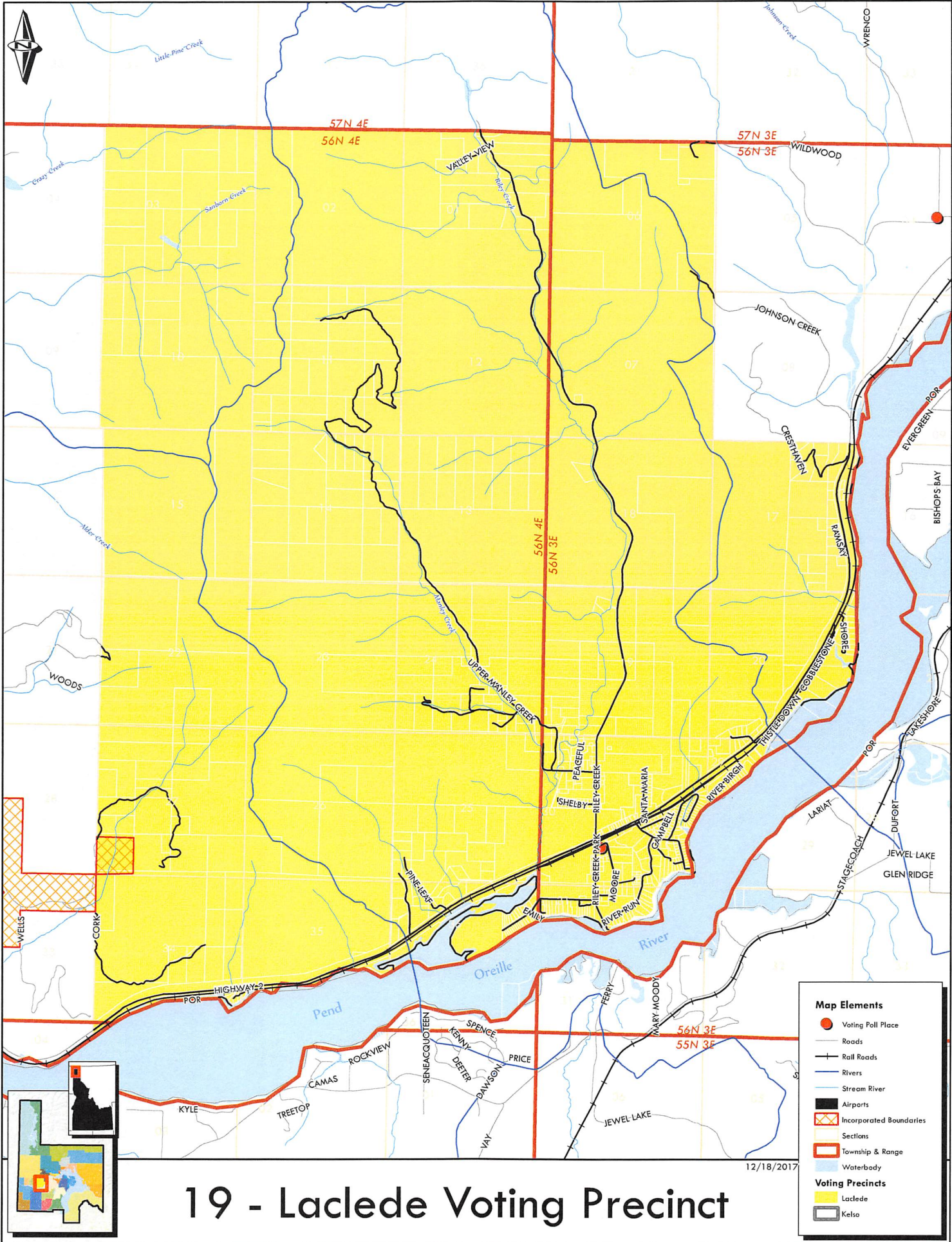
18 - Kootenai Voting Precinct

Map Elements

- Voting Poll Place
- Roads
- Rail Roads
- Rivers
- Stream River
- Airports
- Incorporated Boundaries
- Sections
- Township & Range
- Waterbody

Voting Precincts

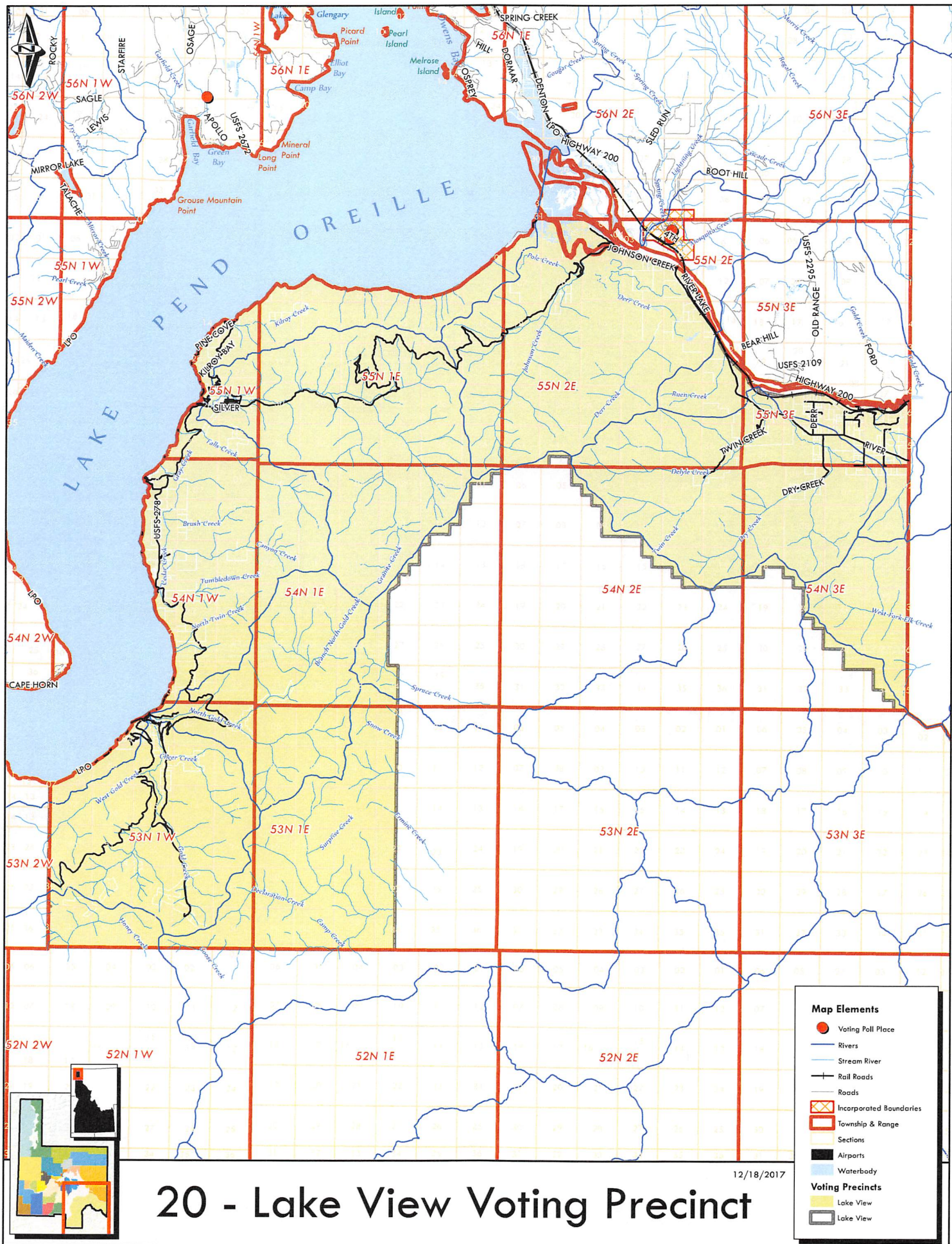
- Kootenai
- Kootenai

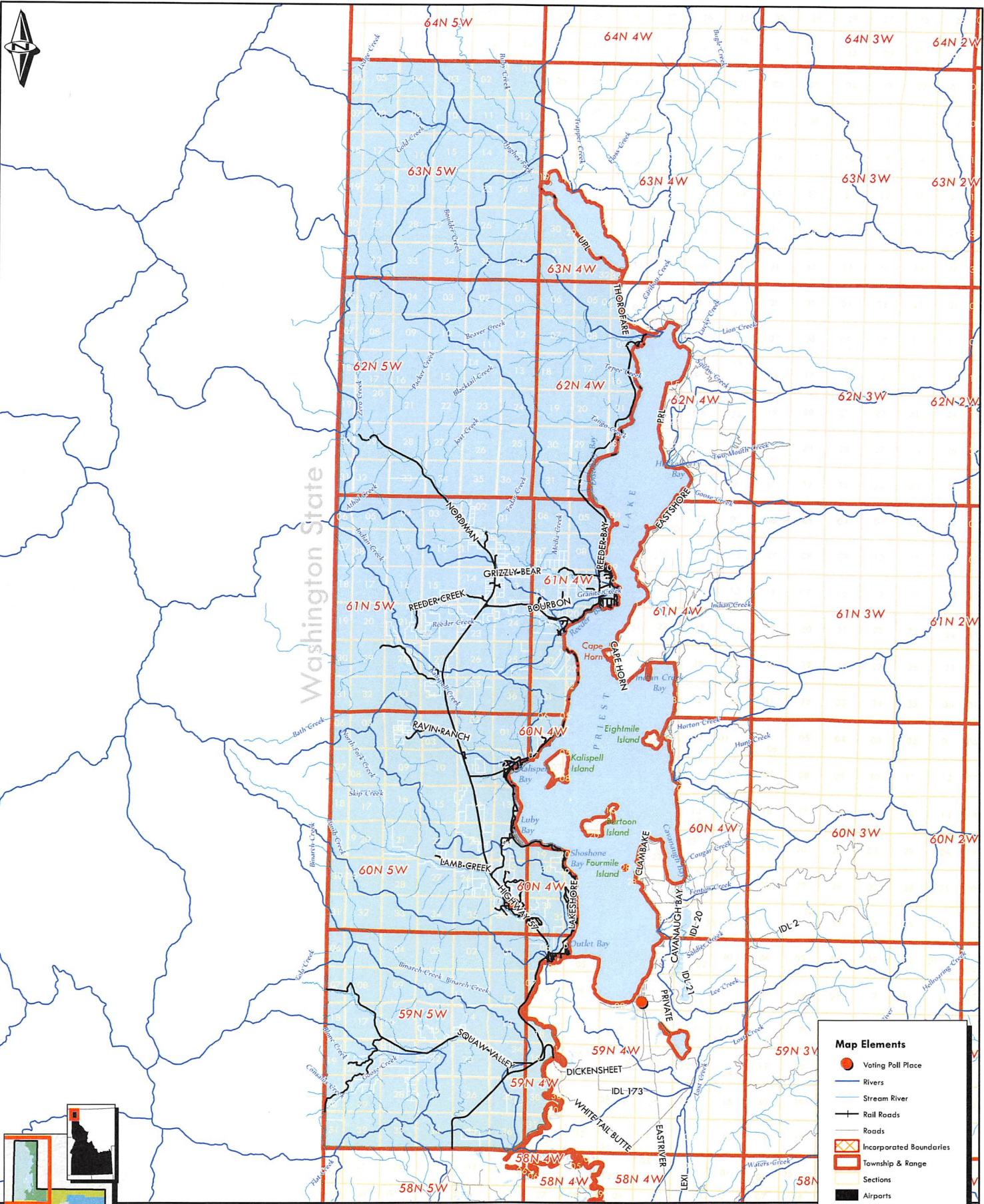


19 - Laclede Voting Precinct

12/18/2017

- Map Elements**
- Voting Poll Place
 - Roads
 - Rail Roads
 - Rivers
 - Stream River
 - Airports
 - Incorporated Boundaries
 - Sections
 - Township & Range
 - Waterbody
- Voting Precincts**
- Laclede
 - Kelso

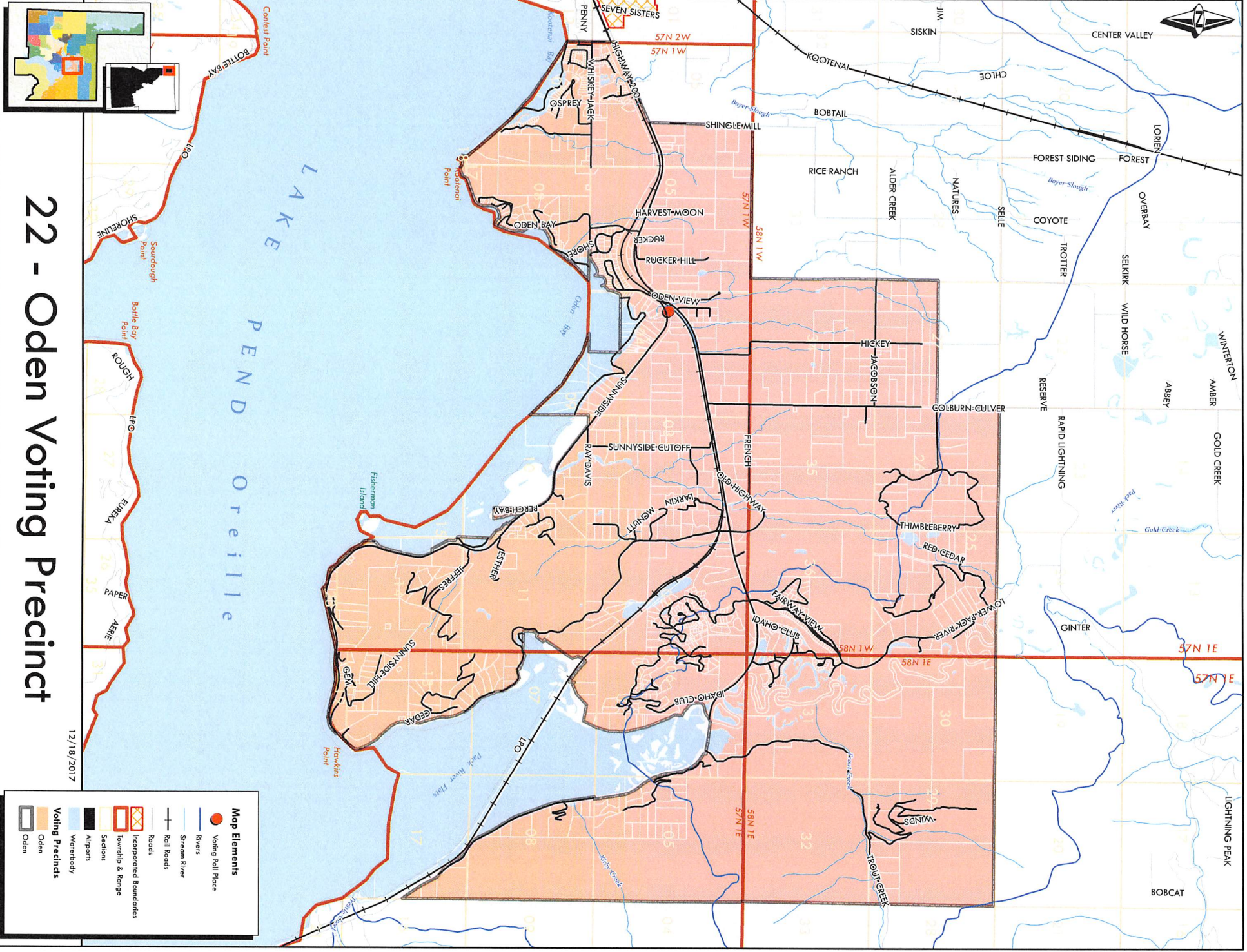




Map Elements	
	Voting Poll Place
	Rivers
	Stream River
	Rail Roads
	Roads
	Incorporated Boundaries
	Township & Range
	Sections
	Airports
	Waterbody
Voting Precincts	
	Lamb Creek
	Lamb Creek

12/18/2017

21 - Lamb Creek Voting Precinct



22 - Oden Voting Precinct

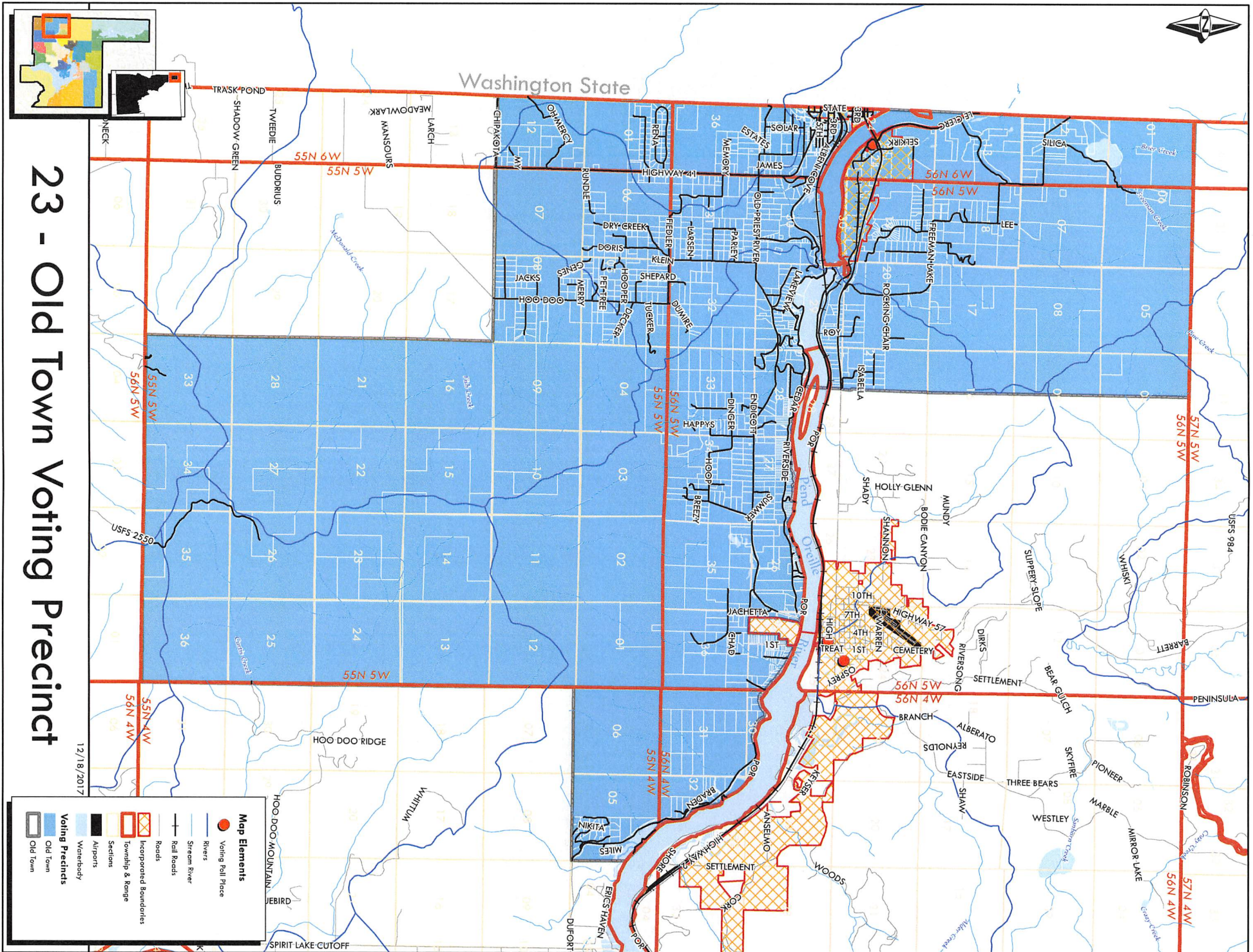
12/18/2017

Map Elements

- Voting Ball Place
- Rivers
- Stream River
- Rail Roads
- Roads
- Incorporated Boundaries
- Township & Range
- Sections
- Airports
- Waterbody

Voting Precincts

- Oden
- Oden



23 - Old Town Voting Precinct

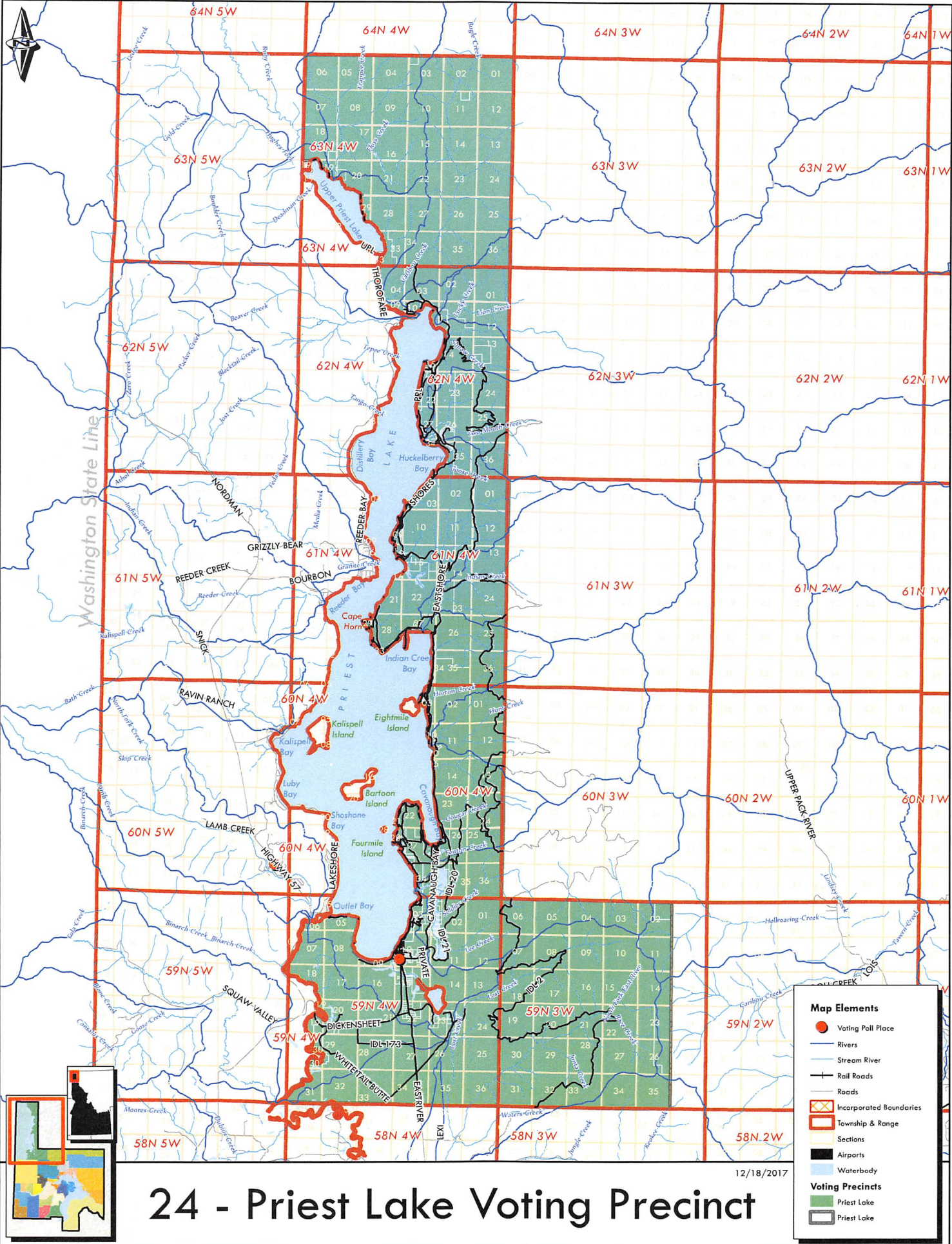
12/18/2017

Map Elements

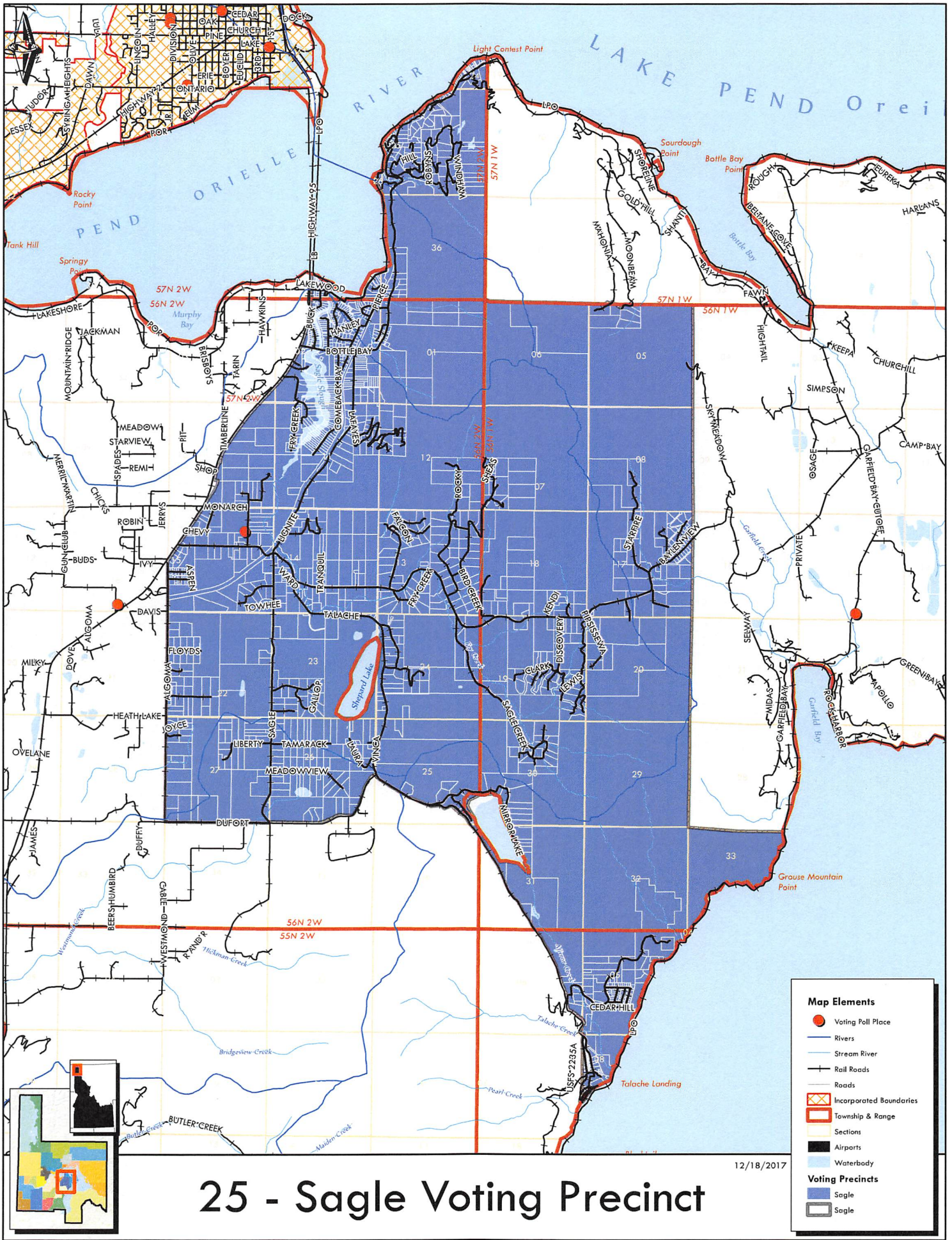
- Voting Poll Place
- Rivers
- Stream River
- Rail Roads
- Roads
- Interpreted Boundaries
- Sections
- Township & Range
- Watershed
- Airports
- Sections
- Interpreted Boundaries
- Sections
- Township & Range

Voting Precincts

- Old Town
- Old Town



24 - Priest Lake Voting Precinct



25 - Sagle Voting Precinct

12/18/2017

Map Elements

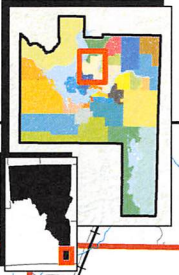
- Voting Poll Place
- Rivers
- Stream River
- Rail Roads
- Roads
- Incorporated Boundaries
- Township & Range
- Sections
- Airports
- Waterbody

Voting Precincts

- Sagle
- Sagle

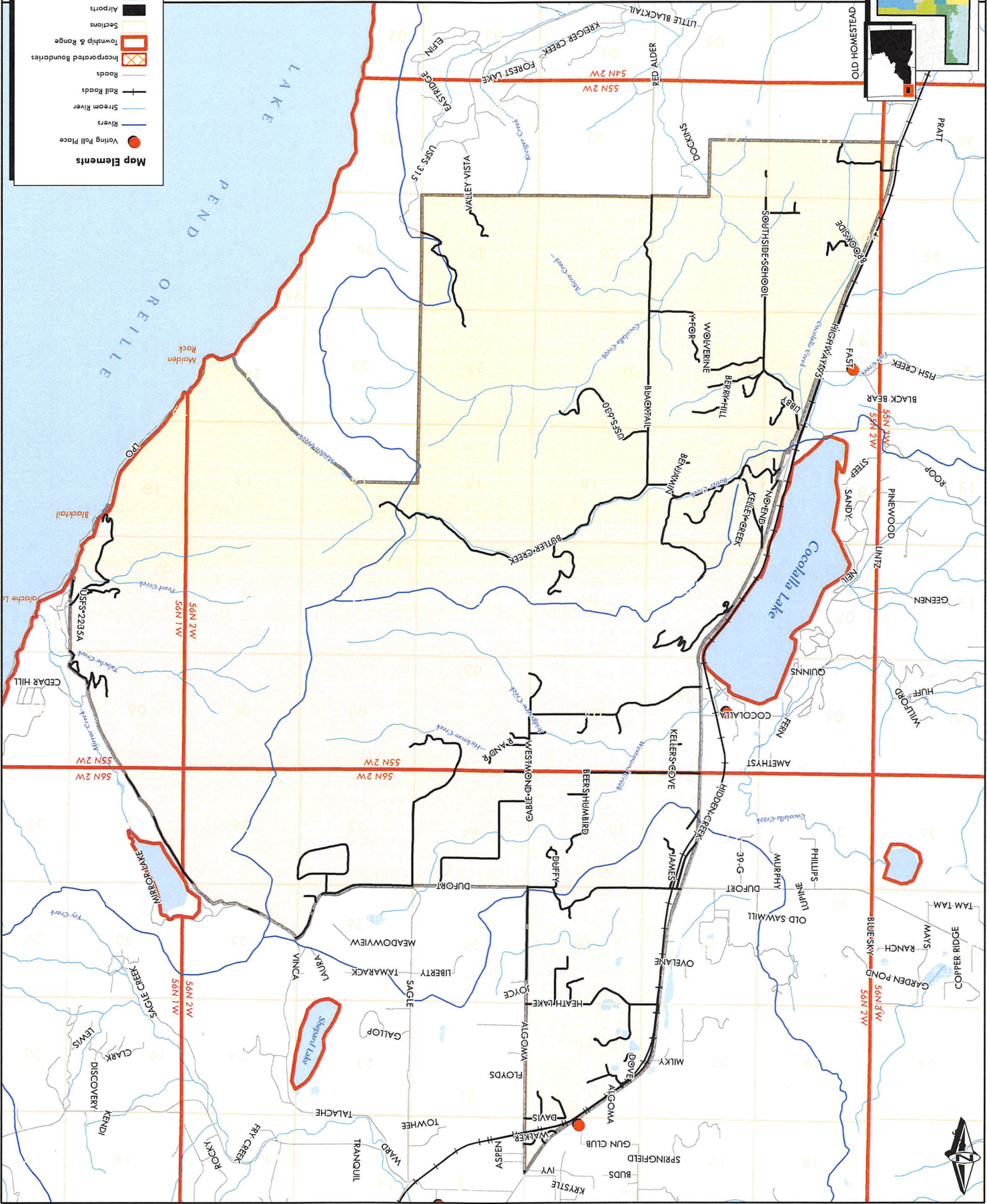
27 - Southside Voting Precinct


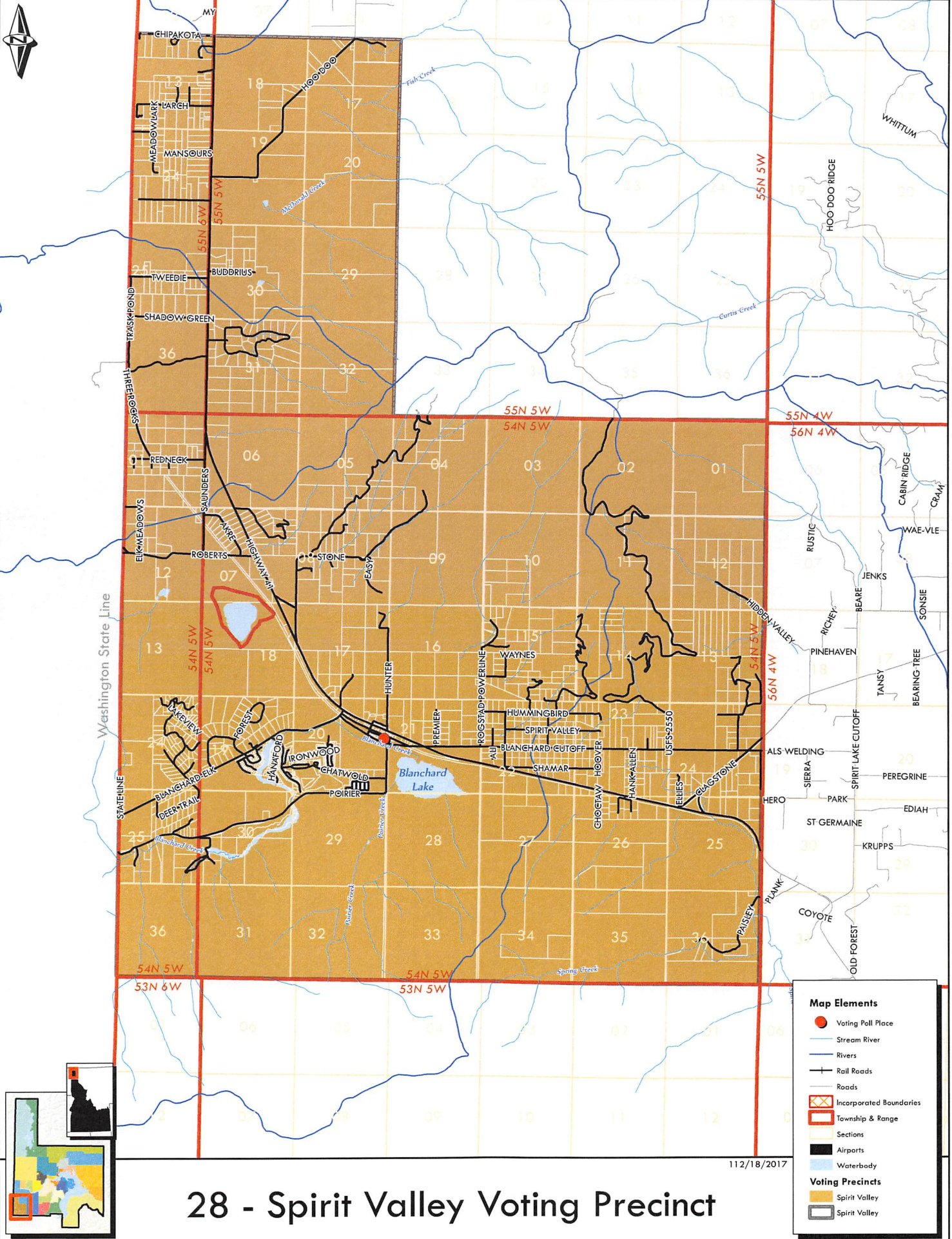
12/18/2017



Map Elements

- Voting Roll Place
- Rivers
- Stream River
- Rail Roads
- Roads
- Incorporated Boundaries
- Township & Range
- Sections
- Airports
- Waterbody
- Voting Precincts
- Southside





28 - Spirit Valley Voting Precinct

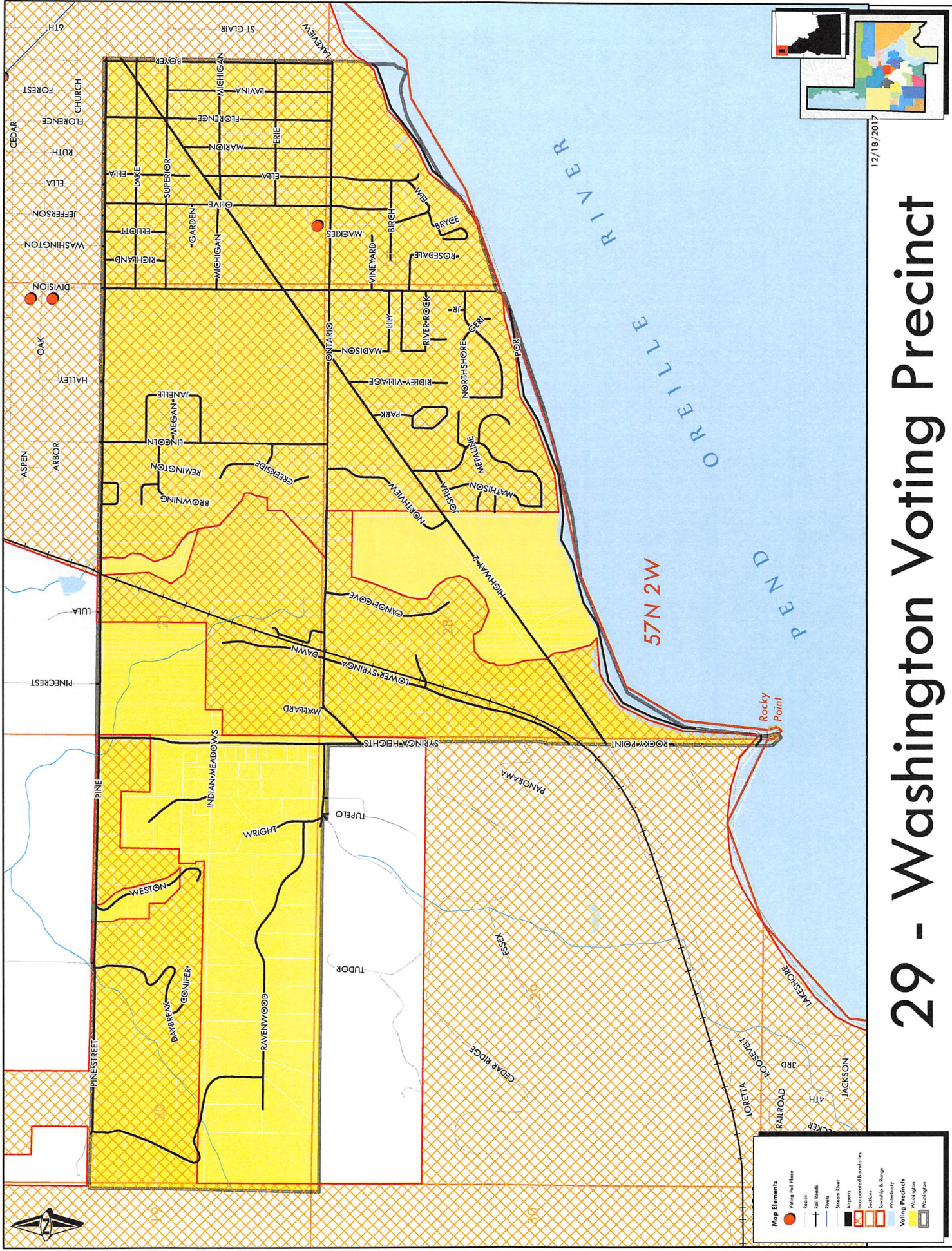
112/18/2017

Map Elements

- Voting Poll Place
- Stream River
- Rivers
- Rail Roads
- Roads
- Incorporated Boundaries
- Township & Range
- Sections
- Airports
- Waterbody

Voting Precincts

- Spirit Valley
- Spirit Valley

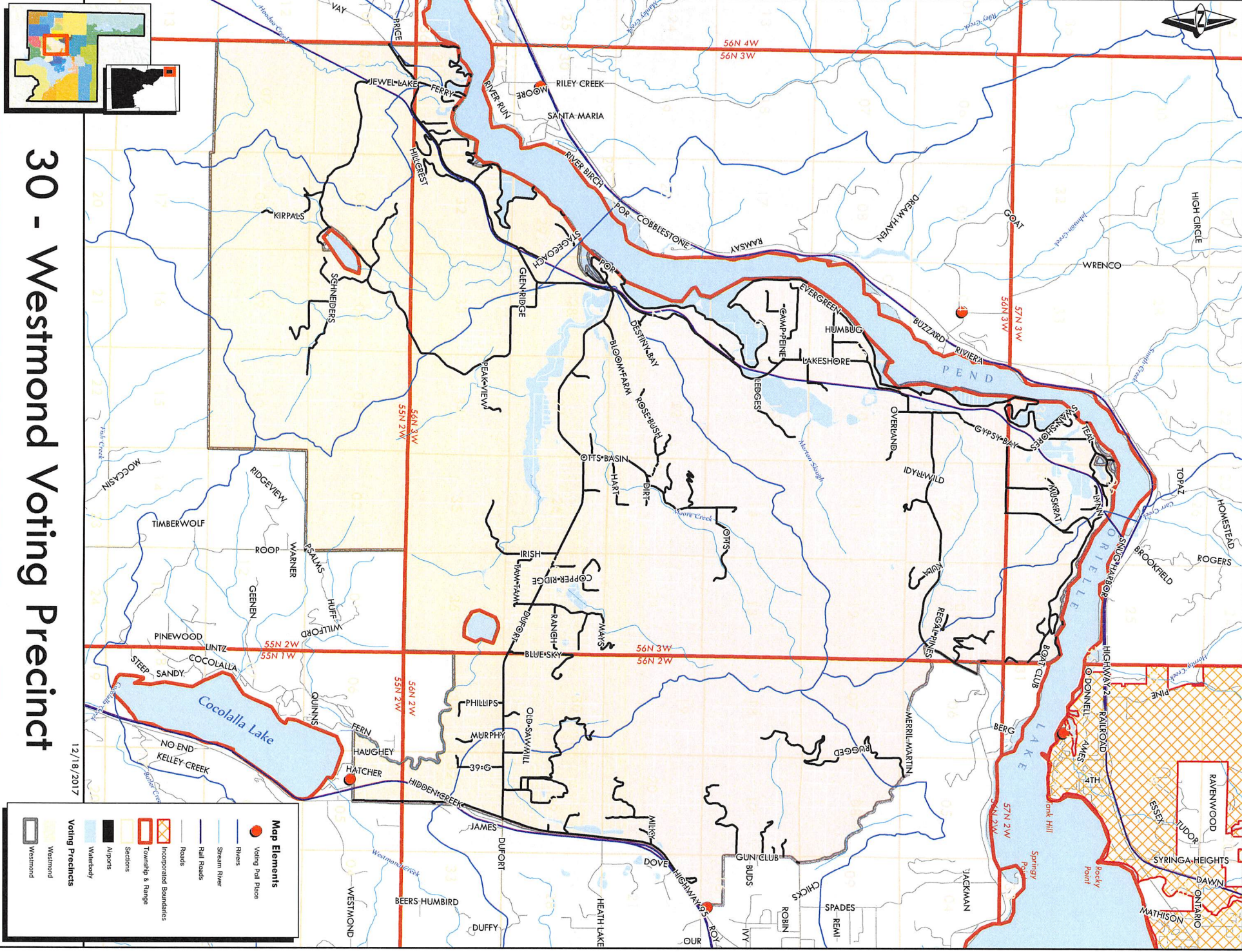


29 - Washington Voting Precinct

12/18/2017

30 - Westmond Voting Precinct

12/18/2017

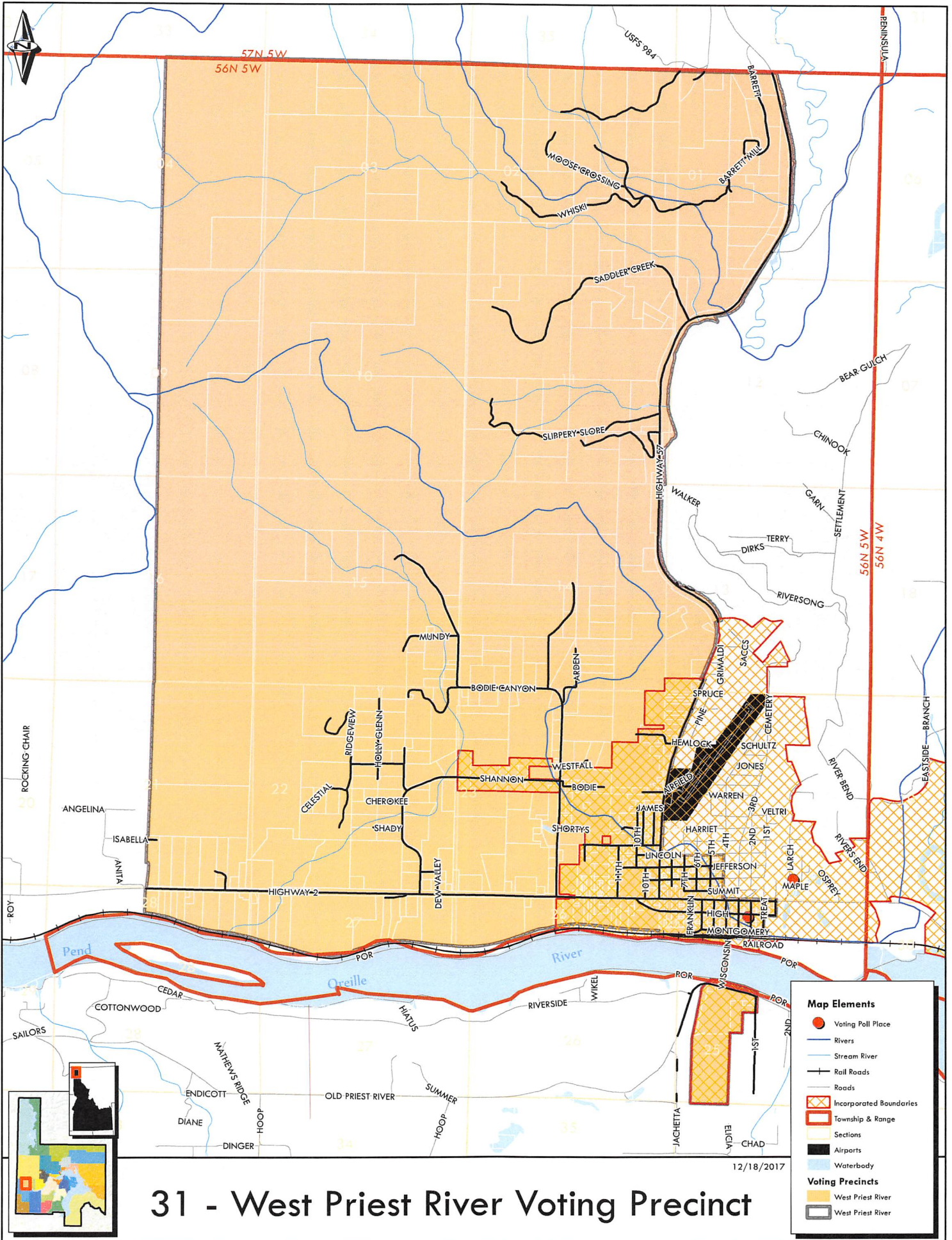


Map Elements

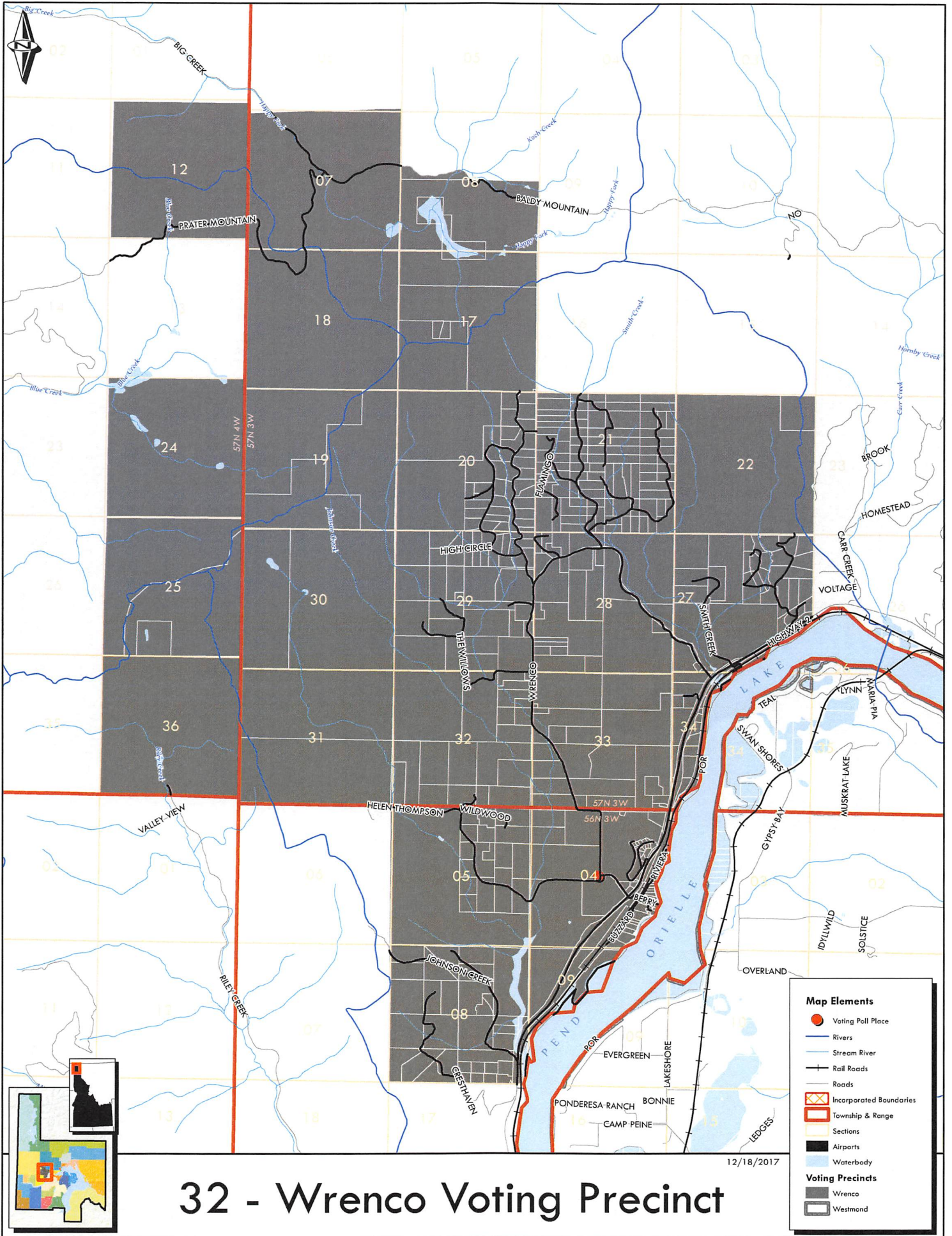
- Voting Precinct
- Watershed
- Watershed
- Voting Poll Place
- Rivers
- Stream/River
- Roads
- Rail Roads
- Incorporated Boundaries
- Township & Range
- Sectios
- Airports
- Waterbody

Voting Precincts

- Westmond
- Westmond



31 - West Priest River Voting Precinct



32 - Wrenco Voting Precinct

12/18/2017