

CASSIA COUNTY VOTER PRECINCTS MAP

We hereby certify that this is the official Cassia County Voter Precincts Map which was adopted by the Board of County Commissioners of Cassia County on the 11th day of January, 2016.

Board of Commissioners for
Cassia County, Idaho

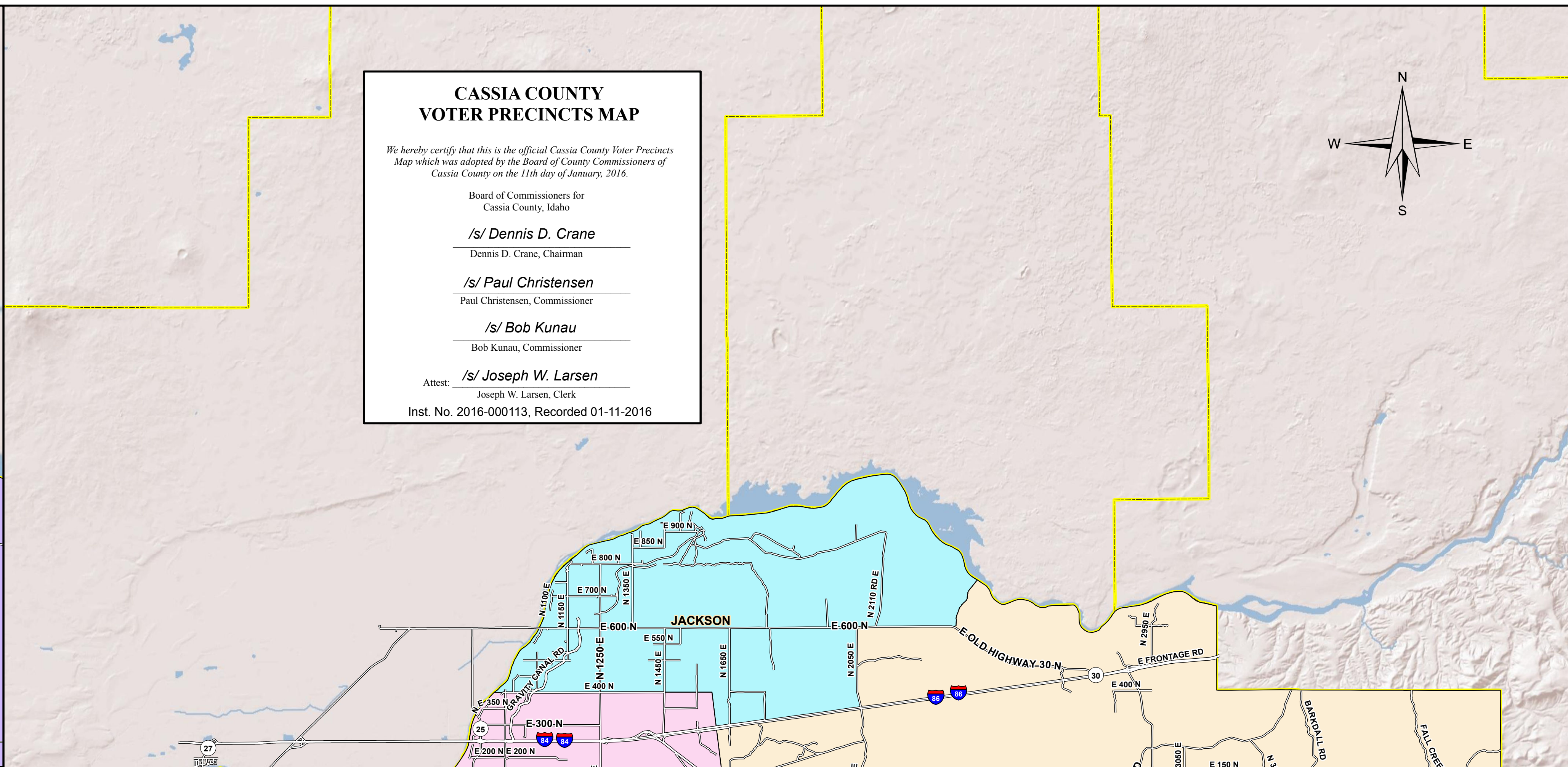
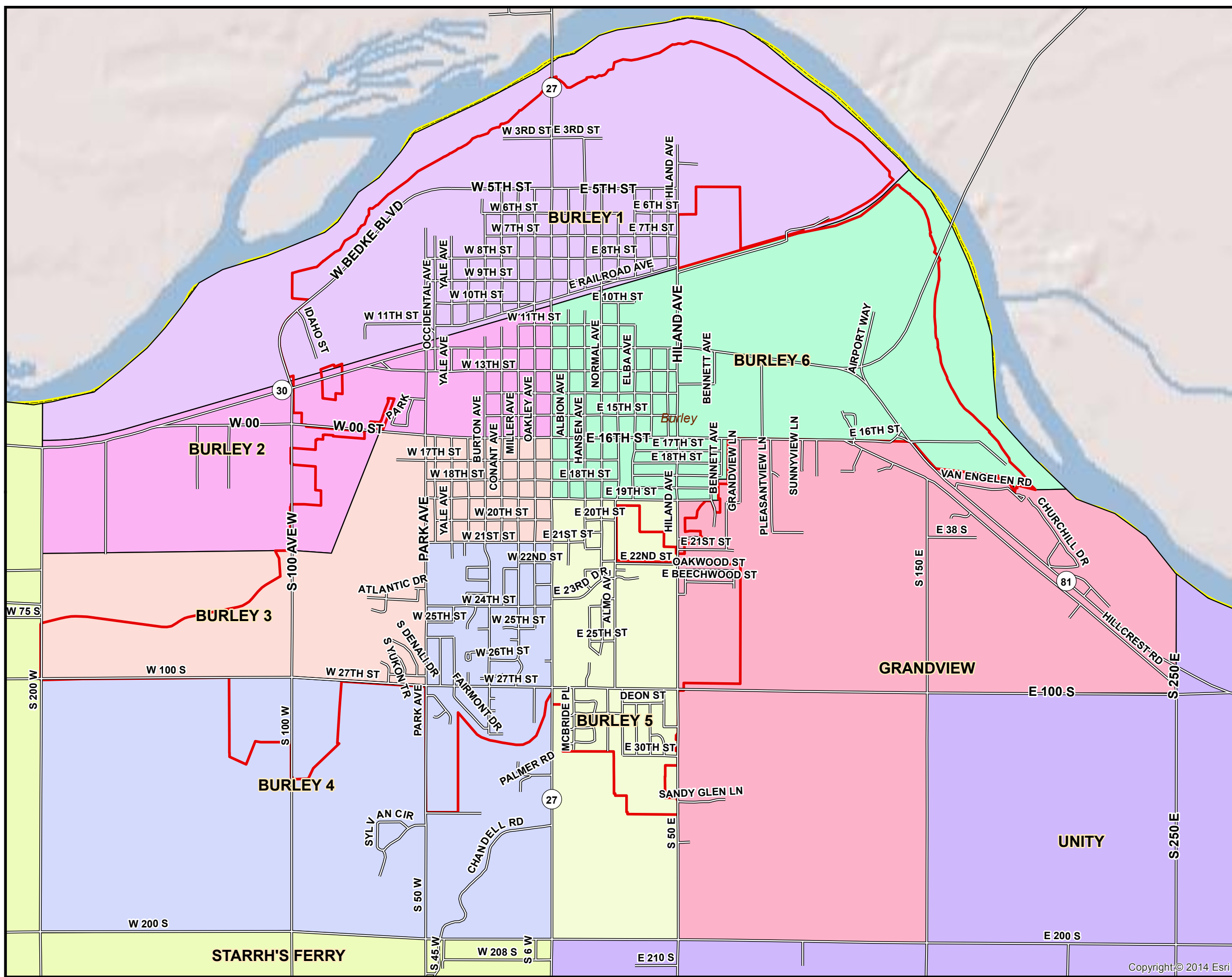
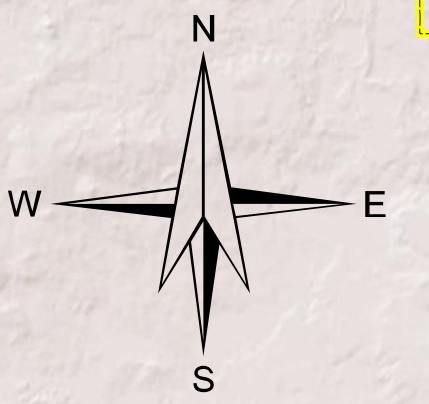
/s/ Dennis D. Crane
Dennis D. Crane, Chairman

/s/ Paul Christensen
Paul Christensen, Commissioner

/s/ Bob Kunau
Bob Kunau, Commissioner

Attest: /s/ Joseph W. Larsen
Joseph W. Larsen, Clerk

Inst. No. 2016-000113, Recorded 01-11-2016



The roads and roadways indicated on this map are for illustrative and reference point purposes only. They do not necessarily reflect public roads, public roadways, public right-of-ways, or public access. They are not to be used for road validation purposes.

- Legend**
- PRECINCTS**
- ALBION
 - ALMO
 - BRIDGE
 - BURLEY 1
 - BURLEY 2
 - BURLEY 3
 - BURLEY 4
 - BURLEY 5
 - BURLEY 6
 - DECLO
 - ELBA
 - GRANDVIEW
 - HEGLAR-YALE
 - JACKSON
 - MALTA
 - OAKLEY 1
 - OAKLEY 2
 - PARSONS
 - PELLA
 - SPRINGDALE
 - STARRH'S FERRY
 - SUBLETT
 - UNITY
 - VIEW
 - Cities/Communities

