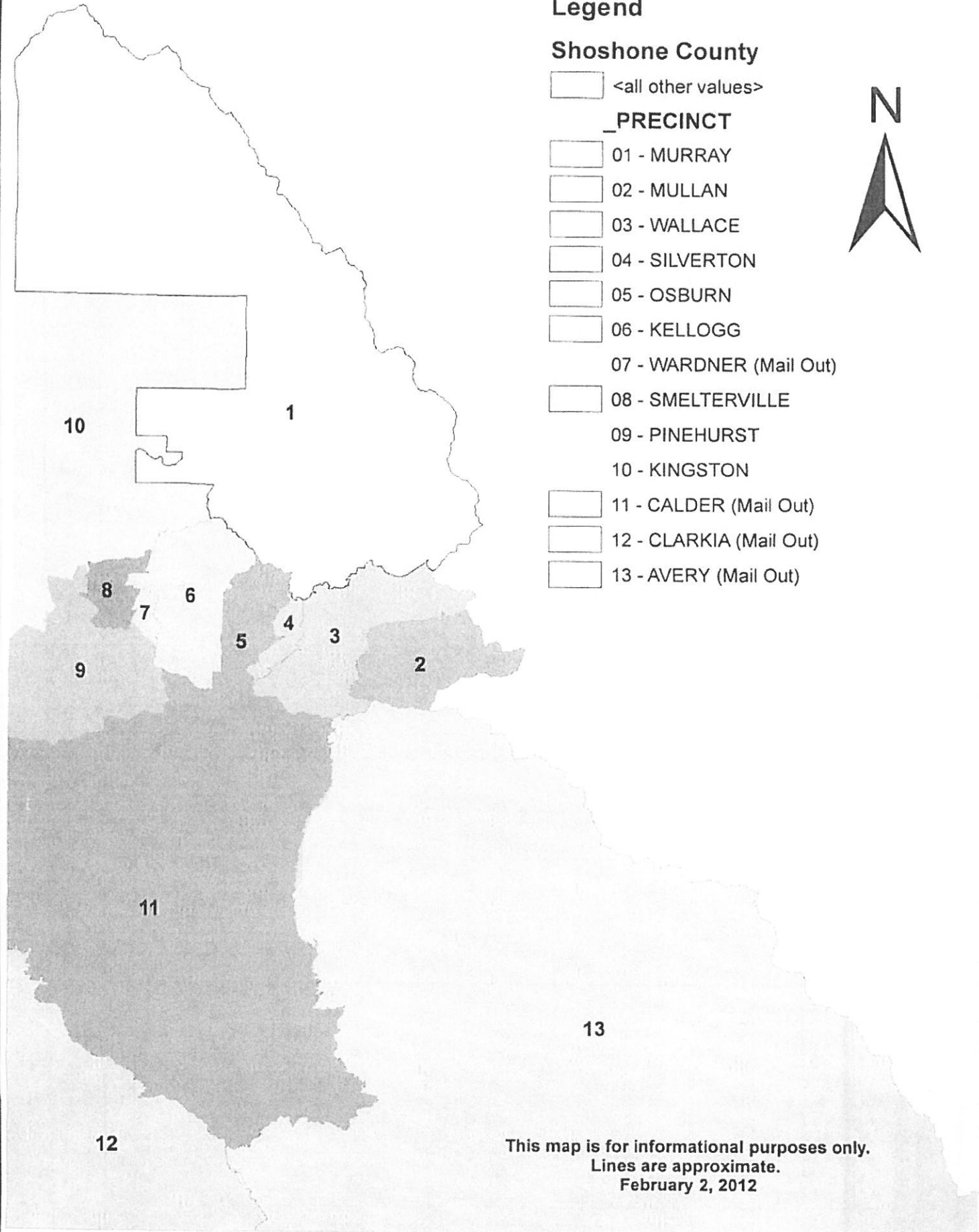


Legend

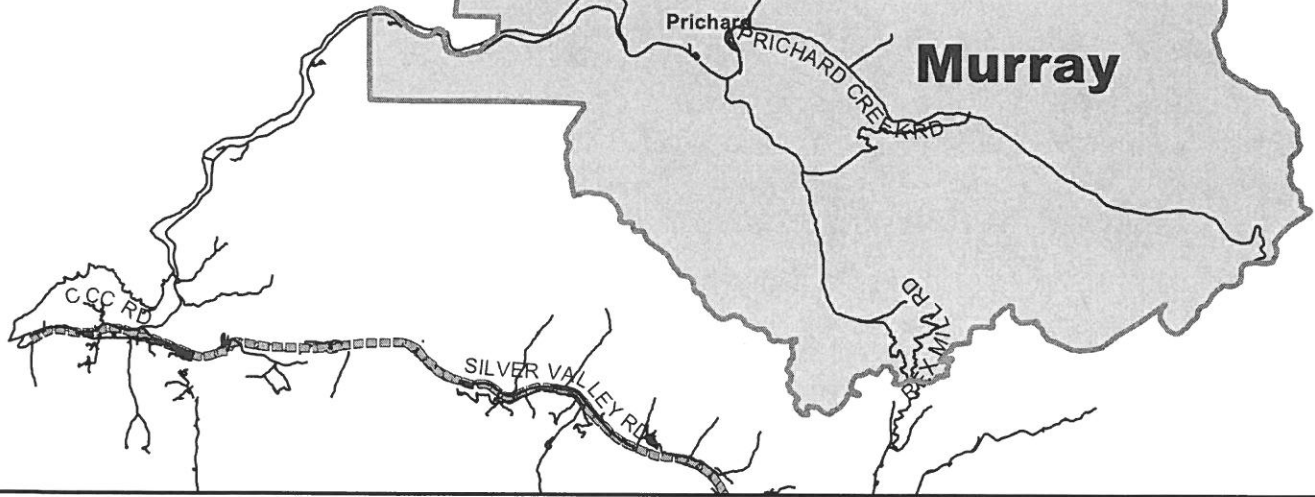
Shoshone County

-  <all other values>
- _PRECINCT**
-  01 - MURRAY
-  02 - MULLAN
-  03 - WALLACE
-  04 - SILVERTON
-  05 - OSBURN
-  06 - KELLOGG
-  07 - WARDNER (Mail Out)
-  08 - SMELTERVILLE
-  09 - PINEHURST
-  10 - KINGSTON
-  11 - CALDER (Mail Out)
-  12 - CLARKIA (Mail Out)
-  13 - AVERY (Mail Out)



This map is for informational purposes only.
Lines are approximate.
February 2, 2012

PRECINCT 1
Murray



VOTER PRECINCT MAP

Effective Date; January 26, 2012

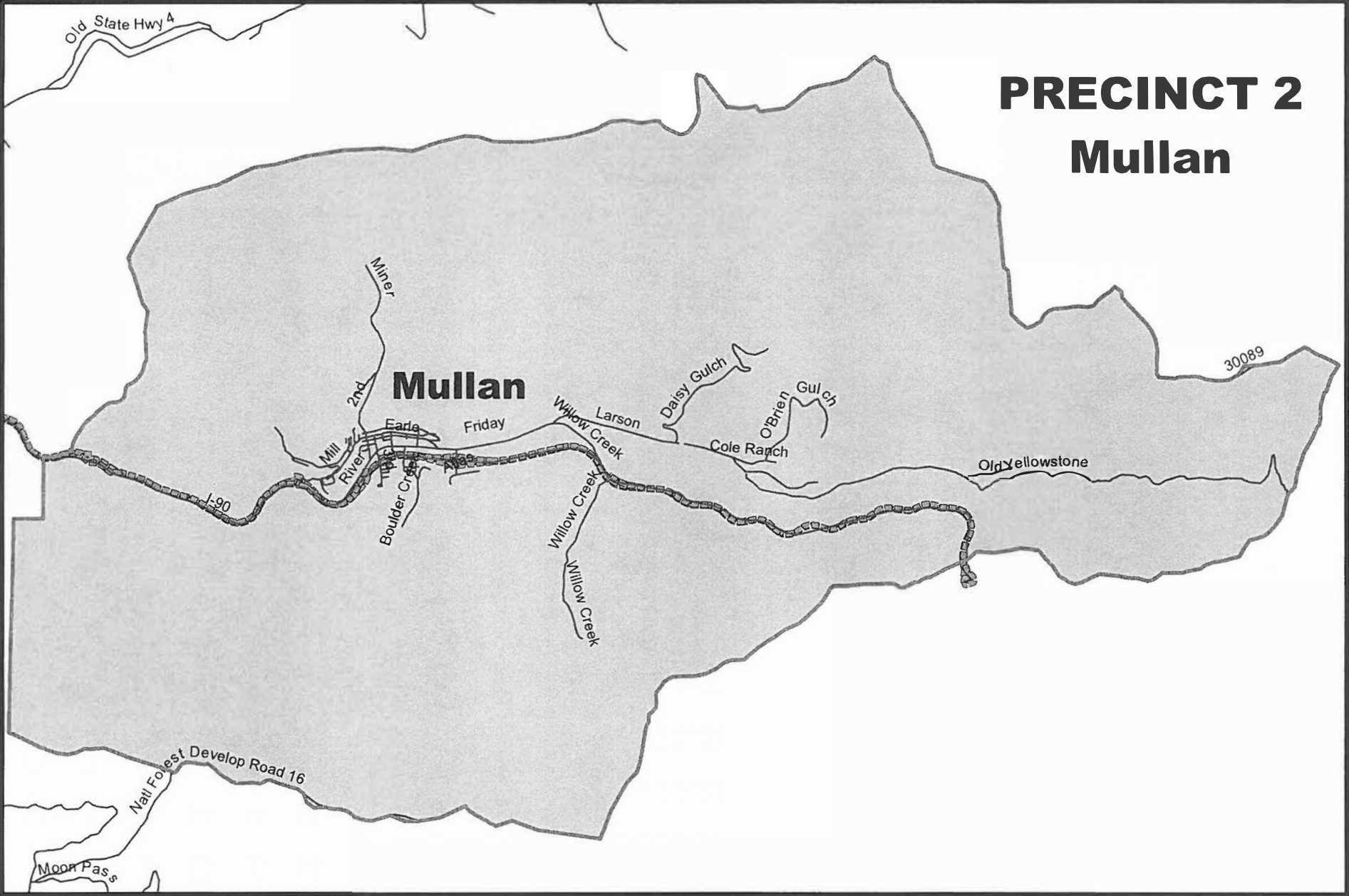
LEGEND

 Voter Precinct Area

 I_90






PRECINCT 2 Mullan

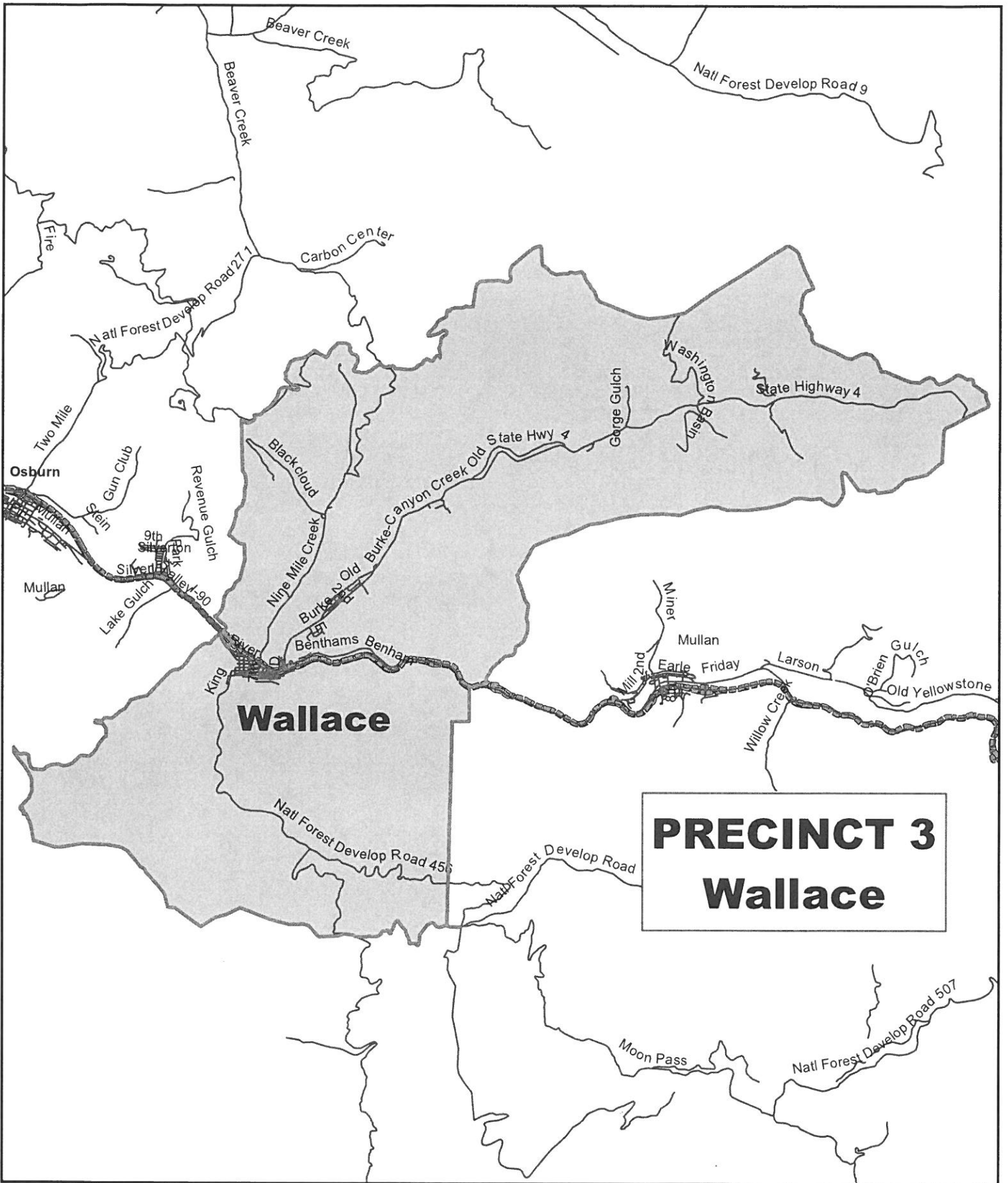


VOTER PRECINCT MAP

Effective Date; January 26, 2012

- LEGEND
-  Voter Precinct Area
 -  Roads
 -  I_90








PRECINCT 3
Wallace



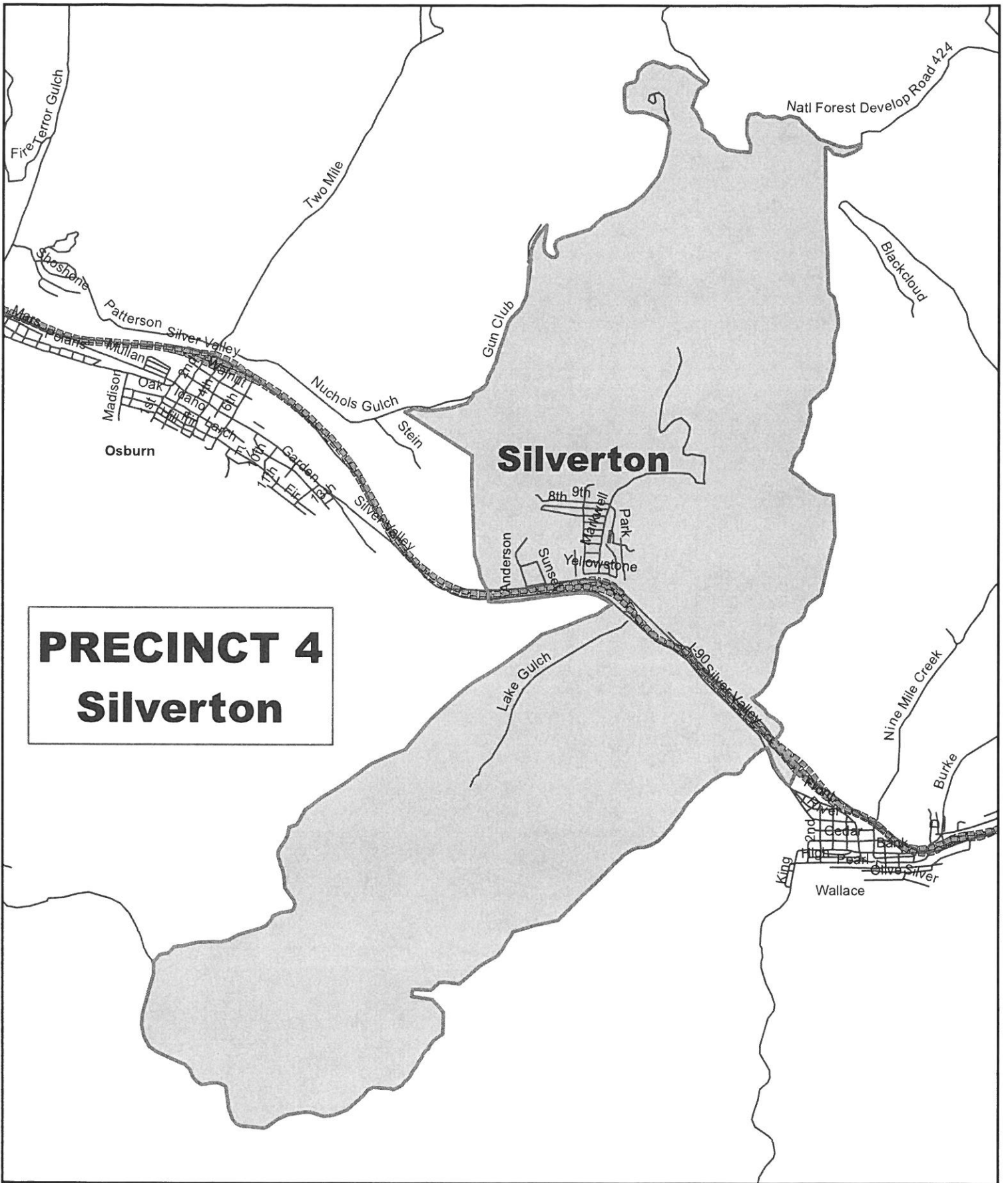
VOTER PRECINCT MAP

Effective Date; January 26, 2012

LEGEND

-  Voter Precinct Area
-  Roads
-  I_90






PRECINCT 4
Silverton



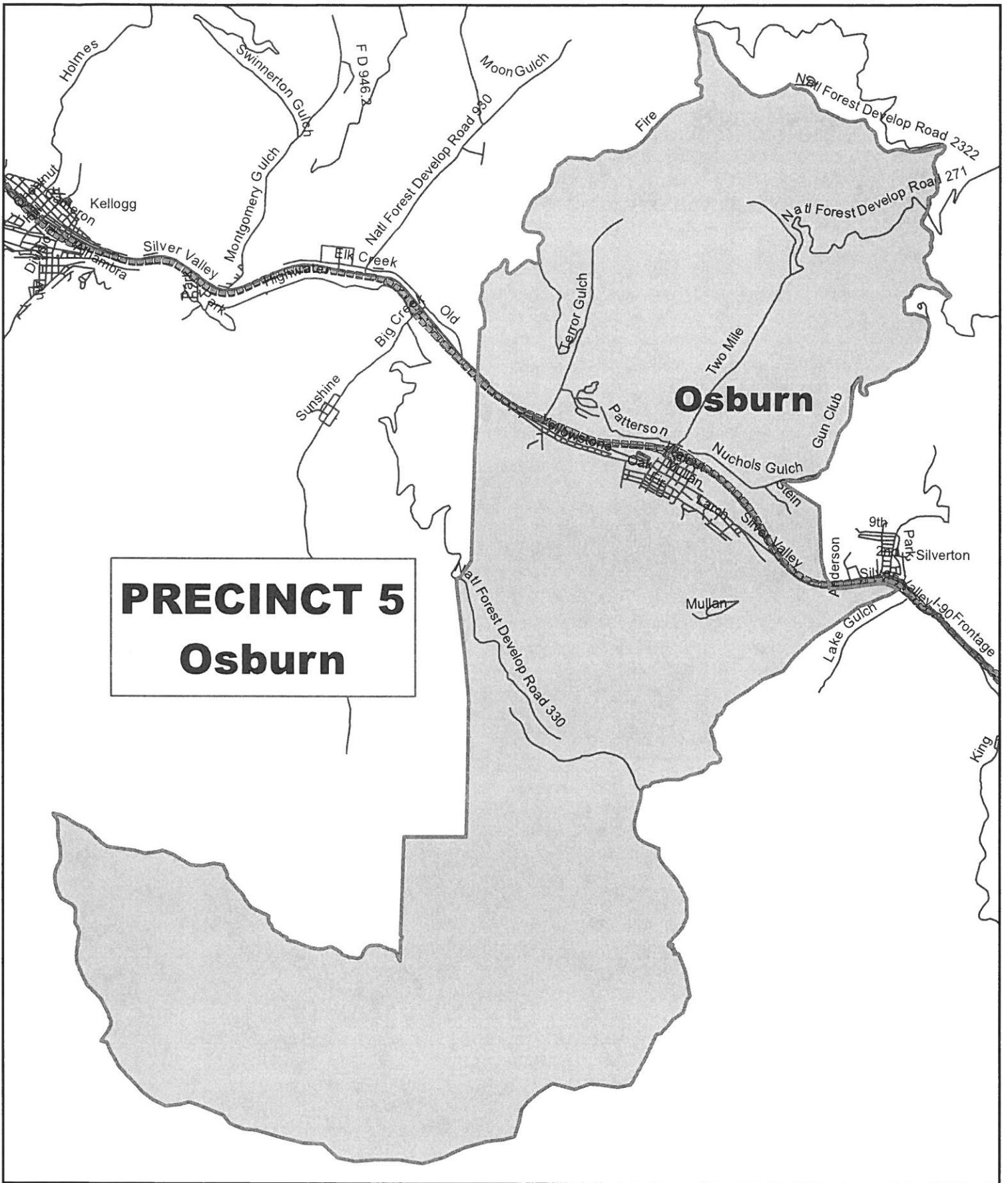
VOTER PRECINCT MAP

Effective Date; January 26, 2012

LEGEND

-  Voter Precinct Area
-  Roads
-  I_90








**PRECINCT 5
Osburn**



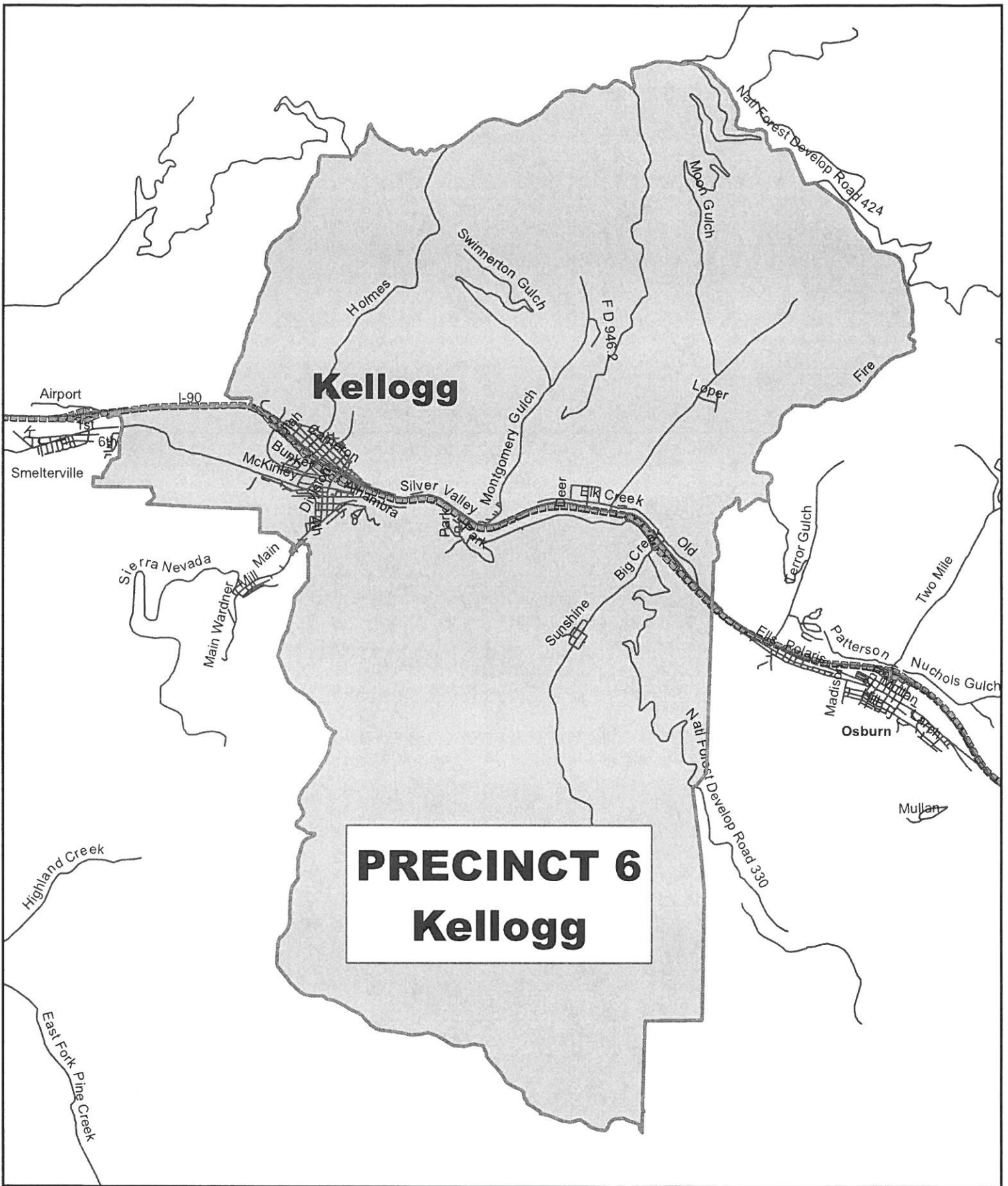
VOTER PRECINCT MAP

Effective Date; January 26, 2012

LEGEND

-  Voter Precinct Area
-  Roads
-  I_90






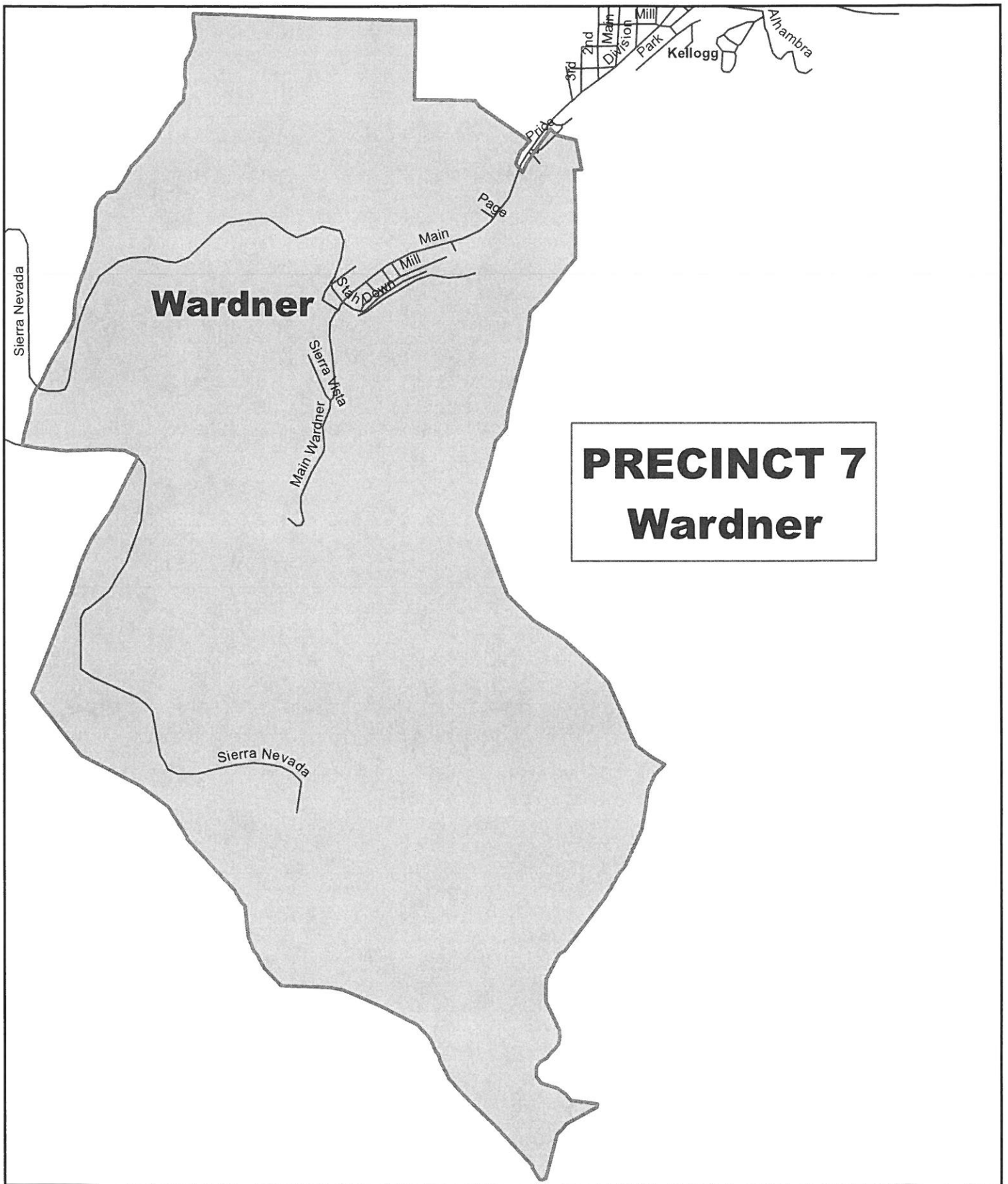
VOTER PRECINCT MAP

Effective Date: January 26, 2012

LEGEND

-  Voter Precinct Area
-  Roads
-  I-90





VOTER PRECINCT MAP

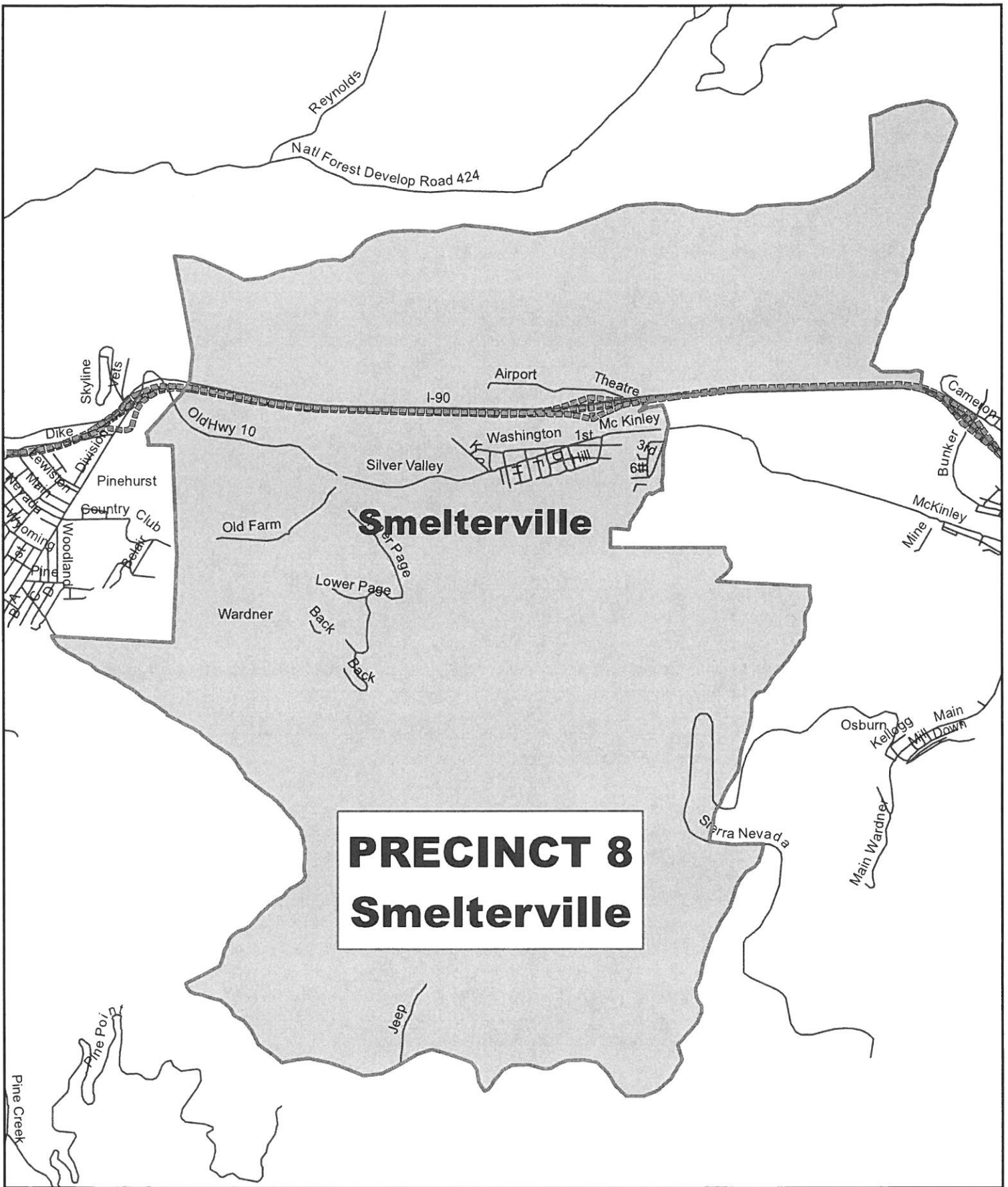
Effective Date; January 26, 2012

LEGEND

 Voter Precinct Area

 Roads





VOTER PRECINCT MAP

Effective Date: January 26, 2012

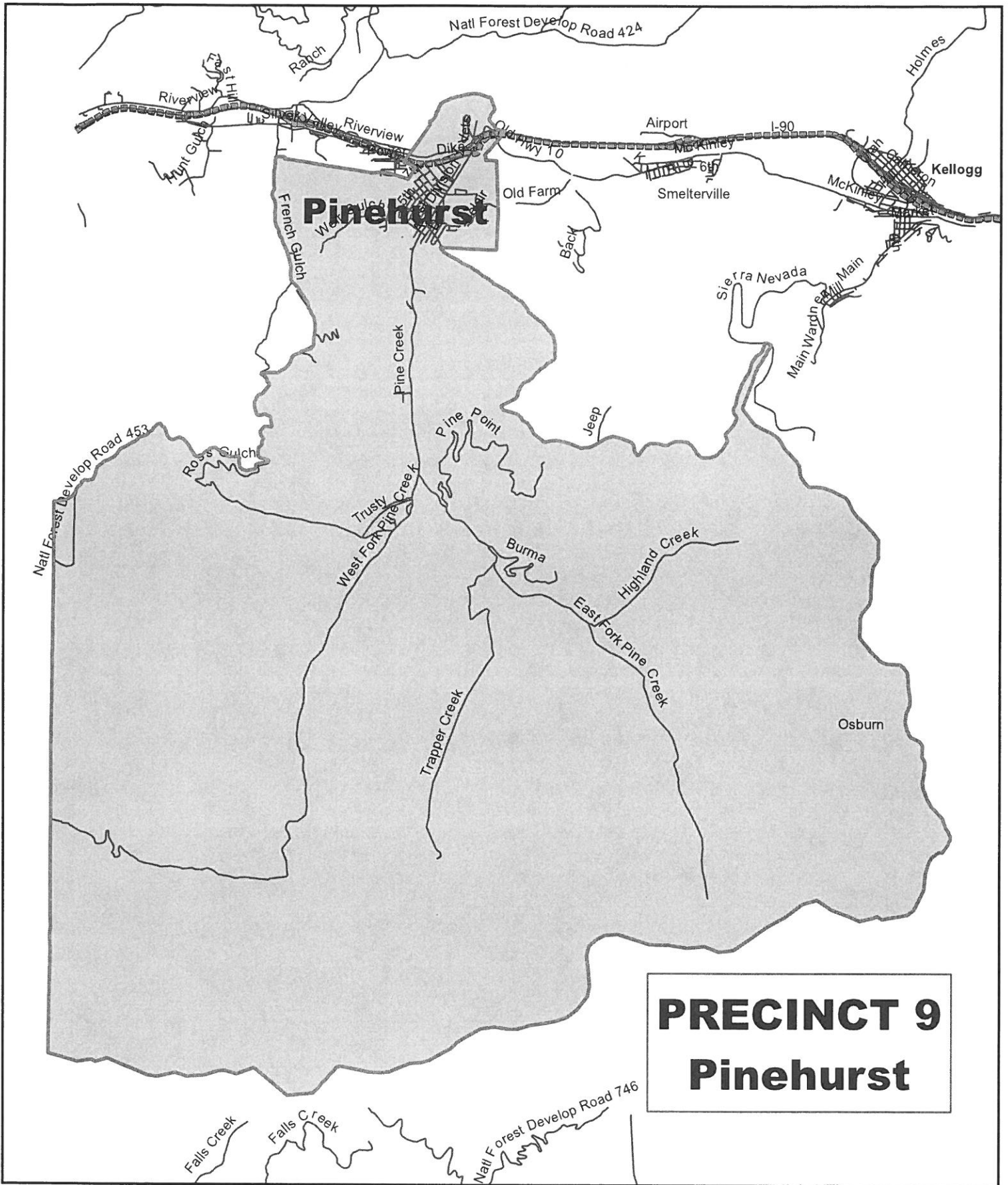
LEGEND

 Voter Precinct Area

 Roads

 I_90





PRECINCT 9
Pinehurst



VOTER PRECINCT MAP

Effective Date; January 26, 2012

LEGEND

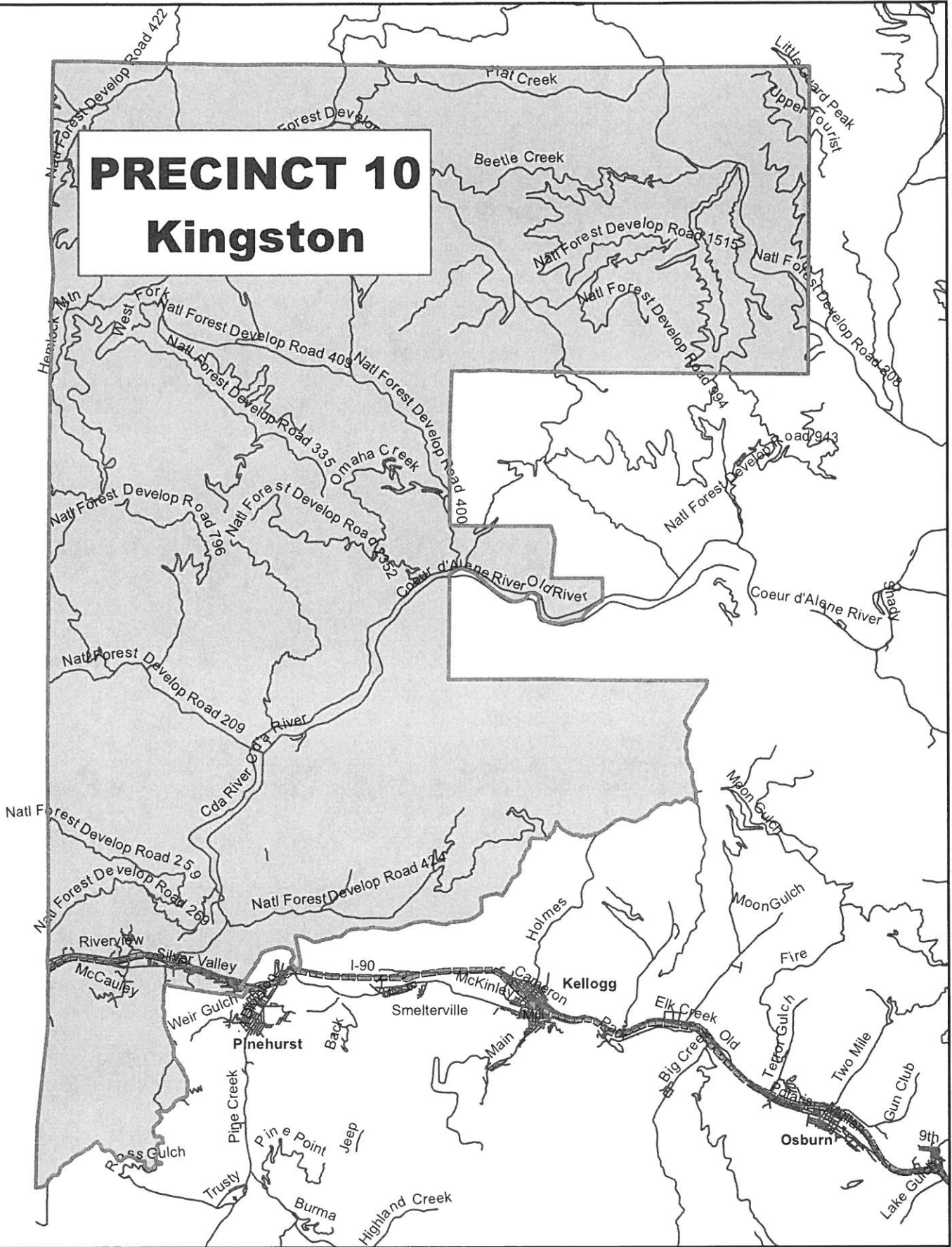
■ Voter Precinct Area

— Roads

▣ I_90



PRECINCT 10 Kingston



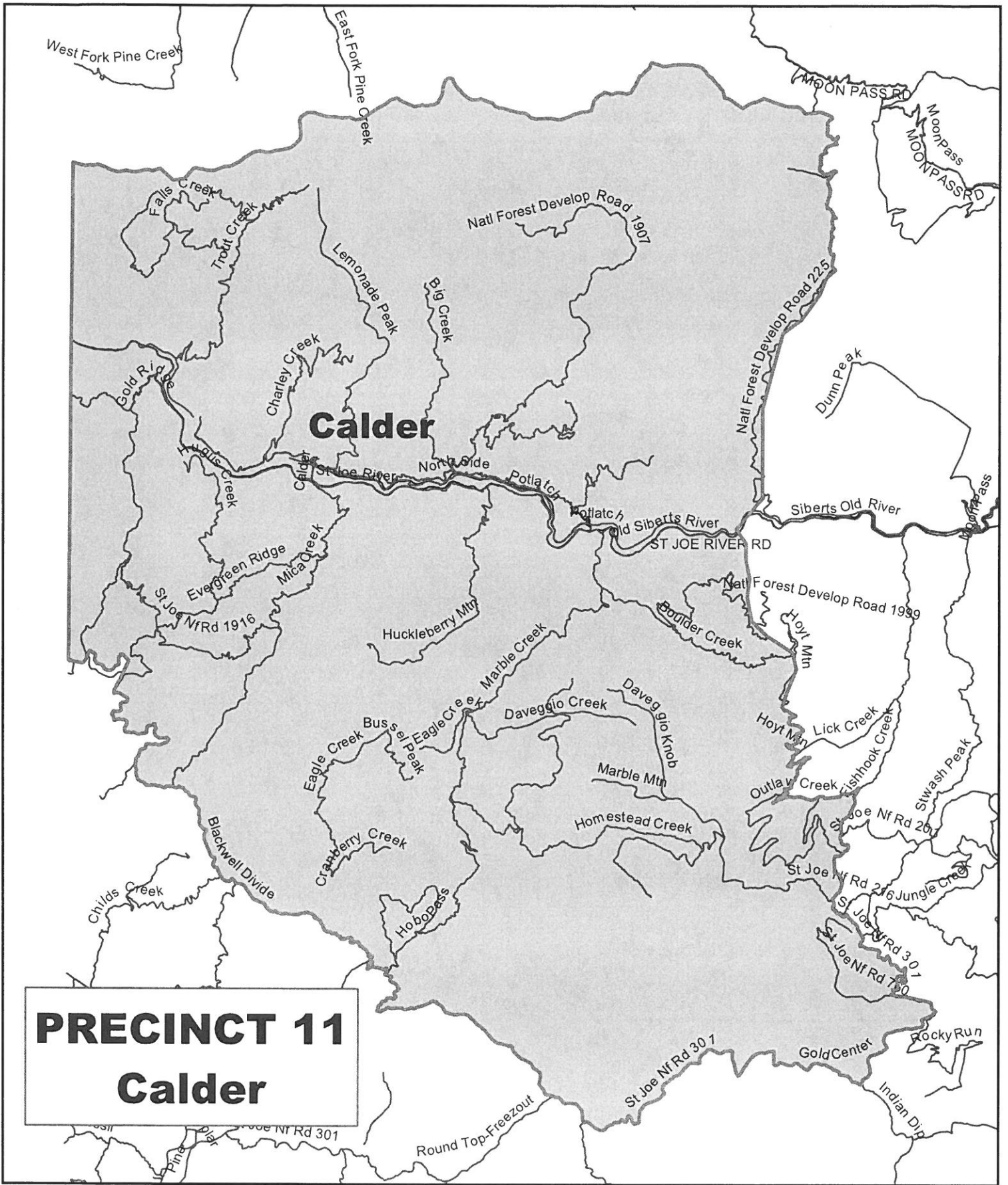
VOTER PRECINCT MAP

Effective Date: January 26, 2012

LEGEND

- Voter Precinct Area
- Roads
- I_90





PRECINCT 11
Calder



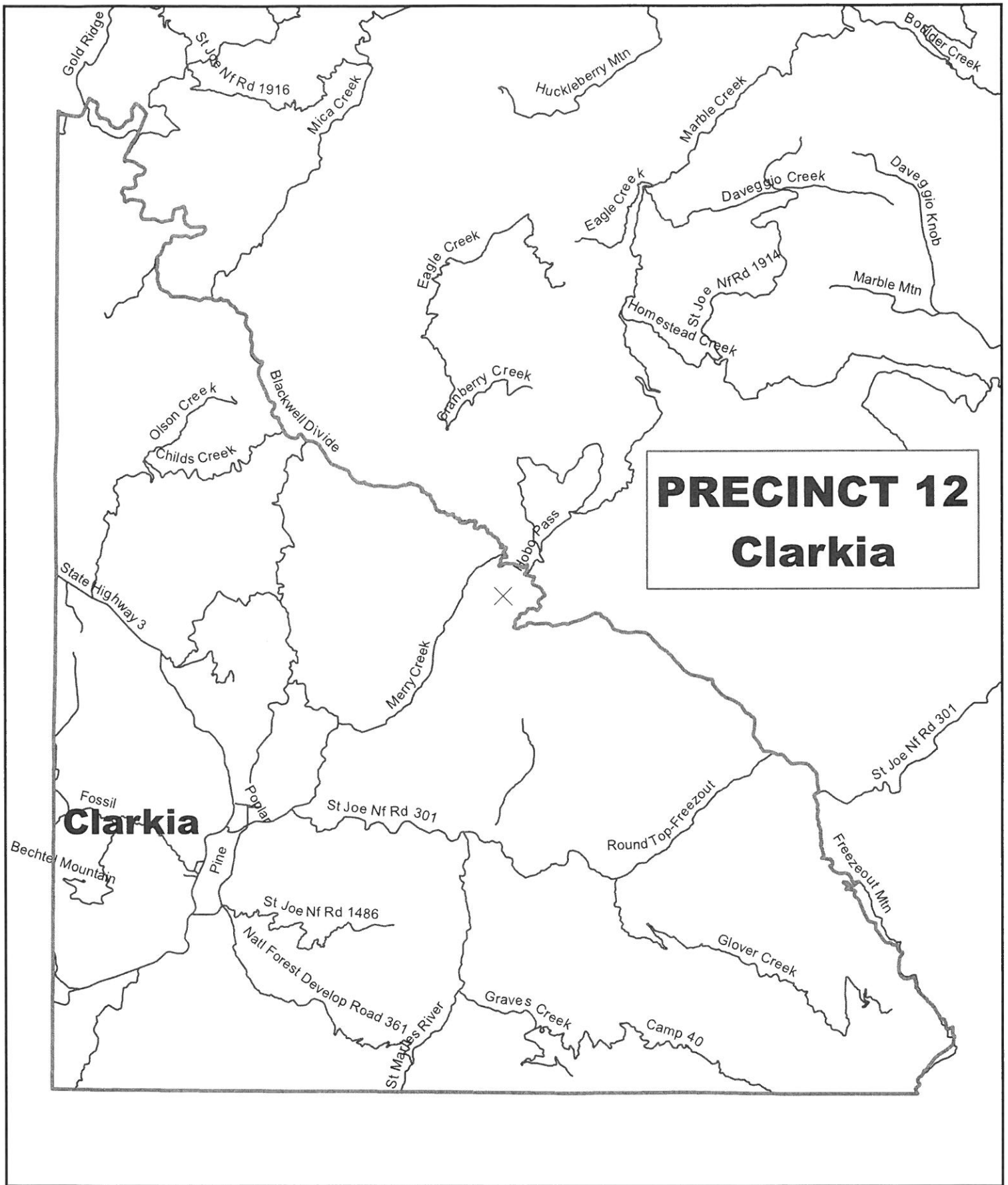
VOTER PRECINCT MAP

Effective Date; January 26, 2012

LEGEND

- Voter Precinct Area
- Roads






VOTER PRECINCT MAP

Effective Date; January 26, 2012

LEGEND

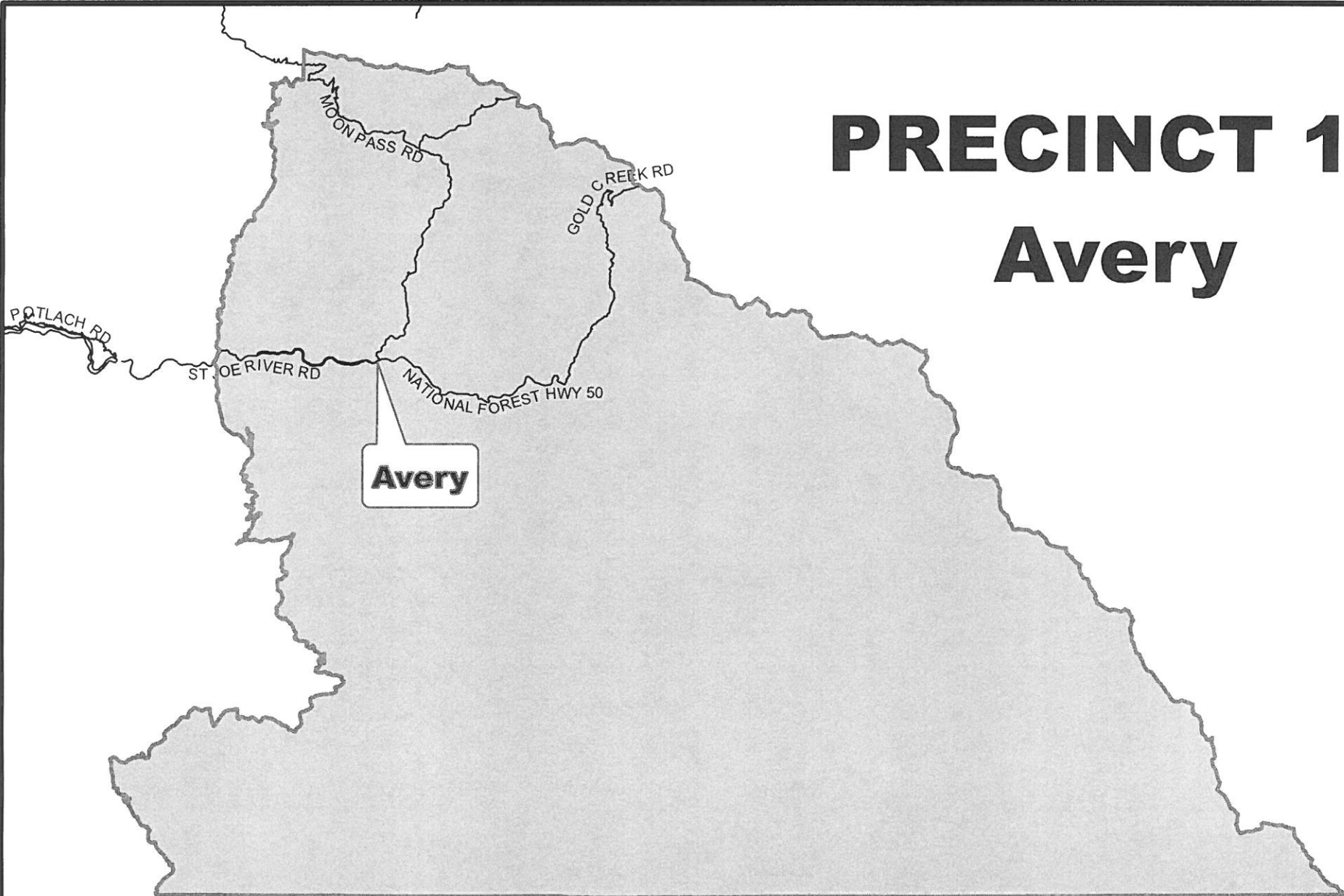
 Voter Precinct Area

 Roads



PRECINCT 13

Avery




VOTER PRECINCT MAP

Effective Date; January 26, 2012

LEGEND

 Voter Precinct Area

 Roads

