

POLLING PLACES

FISHER CENTER

HIAWATHA PRECINCT 1ST, 2ND, 3RD & 4TH WARD

HIAWATHA TOWNSHIP PRECINCT

HAMLIN PRECINCT

PADONIA PRECINCT

RESERVE PRECINCT

HORTON BLUE BUILDING

HORTON PRECINCT 1ST, 2ND & 3RD WARD

MISSION PRECINCT

WASHINGTON PRECINCT

FAIRVIEW COMMUNITY BUILDING

MORRILL PRECINCT

POWHATTAN PRECINCT

WALNUT PRECINCT

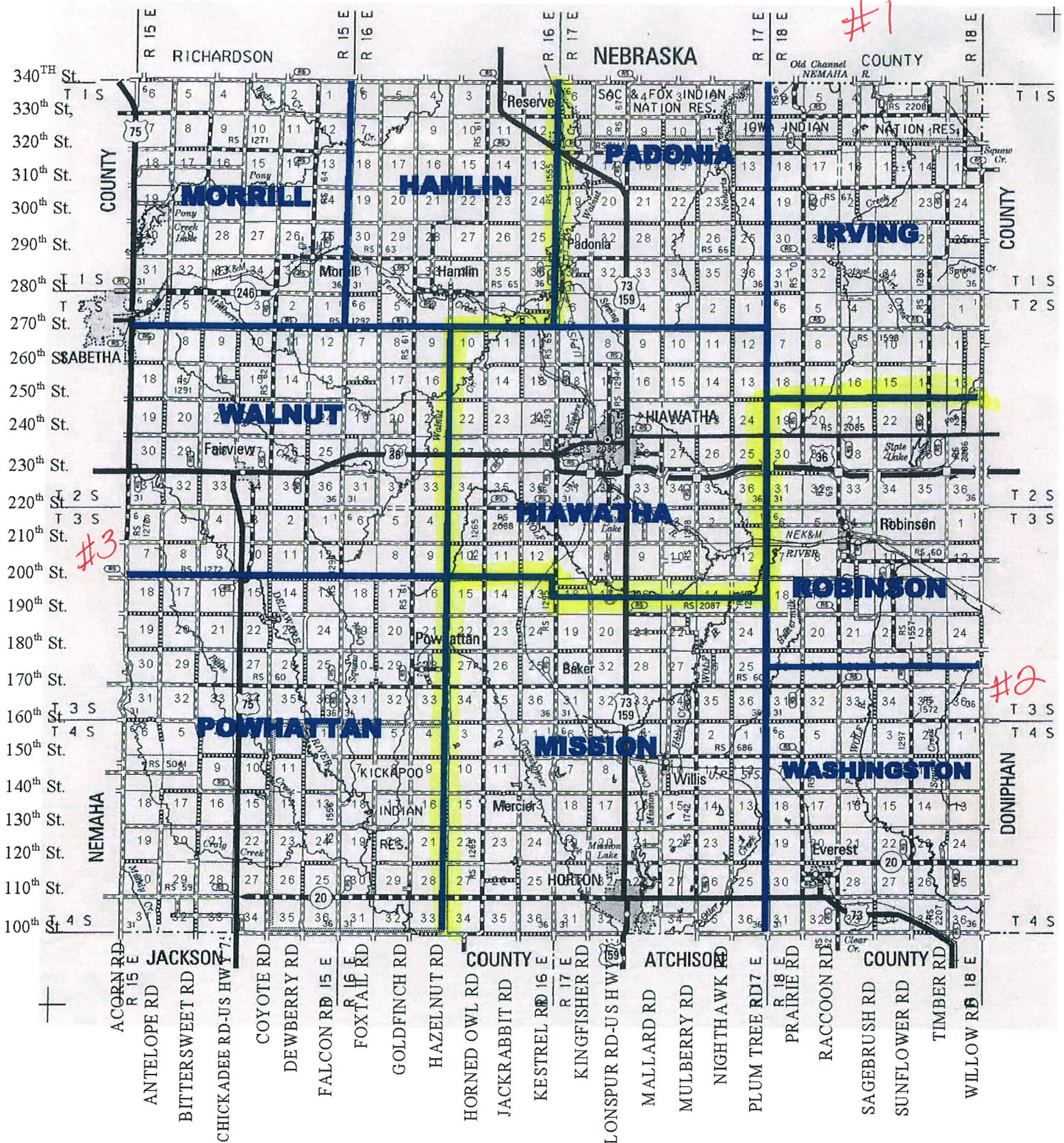
ROBINSON SENIOR CITIZENS CENTER

IRVING PRECINCT

ROBINSON PRECINCT

BROWN COUNTY POLITICAL TOWNSHIP MAP

(Not all road names are listed)



T-1-2-S

HAMLIN DIRECTORY

R-16-E

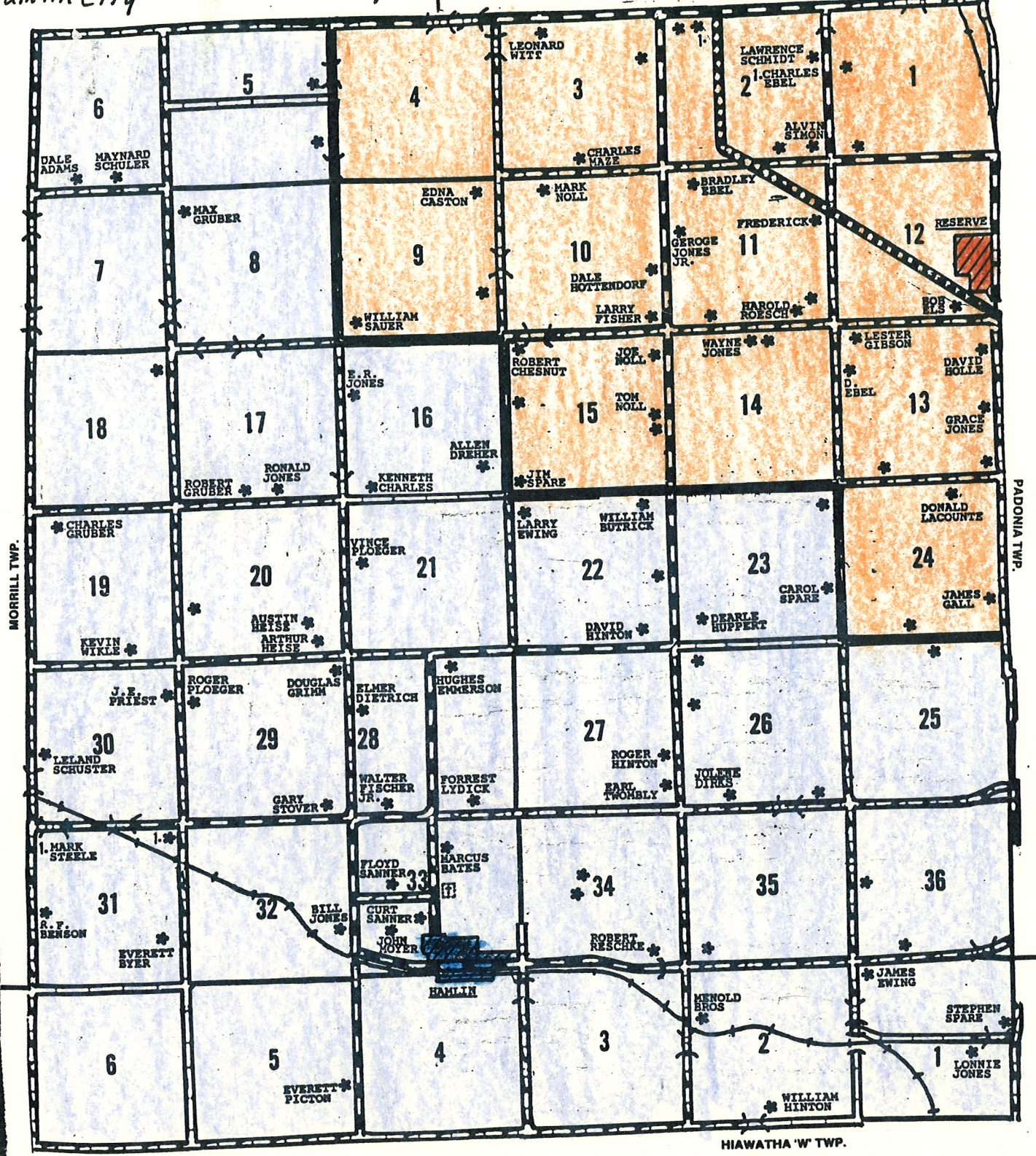
6-E

City ward
9H D
Precinct 01

Hamlin Precinct Twp ward
HA 0
Precinct 02
Hamlin City Hamlin Twp

City ward
3R 4
Precinct - 01
Reserve Precinct
Reserve City Hamlin Twp
Twp Ward
HA 4
Precinct 02
RICHARDSON CO., NE

- SEAN BERER 128
- BERT 154
- SERVE
- TR
- 78
- BERT MEYER 80
- 80
- 79
- ALD BUNTE 159
- 159
- JAN 157
- TON 153
- ELL 152
- 196
- 327



WALNUT 'E' TWP.

HIAWATHA 'W' TWP.

A B C D E F G H I

- Hiawatha Points of Interest:**
- A** Frances Sewell Plamann History Center, City Hall, Chamber of Commerce and Convention & Visitors Bureau (F-3)
 - B** Brown County Courthouse (F-3)
 - C** Brown County Historical Museum (F-4)
 - D** Morrill Library (785) 742-3831 (F-3)
 - E** Fisher Community Center (H-4)
 - F** Agricultural Museum (H-4)
 - G** Davis Memorial (I-4)
 - H** Hiawatha Aquatic Park (H-4)
 - J** Sports Complex (H-3)
 - Historical Homes
 - Hospital (G-4)
 - City Police Department (F-3)
 - County Sheriff's Office (F-3)
 - Parks
 - Schools (F-3, H-3, H-4)

**CITY OF
HIAWATHA**

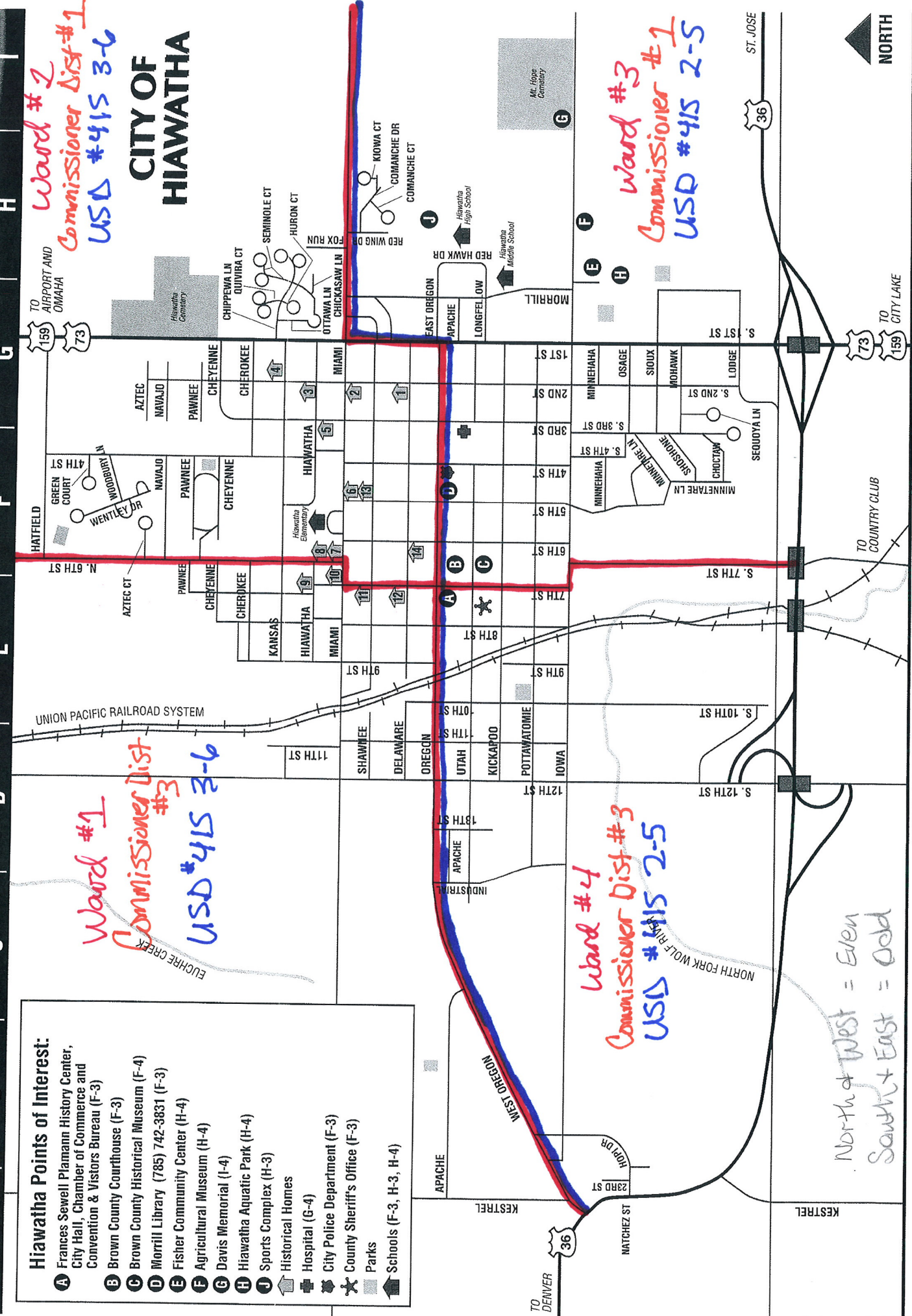
Ward #2
Commissioner Dist #1
USD #415 3-6

Ward #1
Commissioner Dist #3
USD #415 3-6

Ward #4
Commissioner Dist #3
USD #415 2-5

Ward #3
Commissioner Dist #1
USD #415 2-5

North + West = Even
South + East = Odd



ST. JOSE

TO CITY LAKE

TO COUNTRY CLUB

TO DENVER

TO AIRPORT AND OMAHA

Hiawatha Cemetery

CHIPPewa LN
QUINIRA CT

SEMINOLE CT
HURON CT

FOX RUN
OTTAWA LN
CHICKASAW LN

RED WING DR
KIOWA CT
COMANCHE DR
COMANCHE CT

EAST OREGON
APACHE
LONGFELLOW

Hiawatha High School
Hiawatha Middle School

MORRILL

S. 1ST ST
S. 2ND ST
S. 3RD ST
S. 4TH ST
S. 5TH ST
S. 6TH ST
S. 7TH ST
S. 8TH ST
S. 9TH ST
S. 10TH ST
S. 11TH ST
S. 12TH ST
S. 13TH ST
S. 14TH ST
S. 15TH ST
S. 16TH ST
S. 17TH ST
S. 18TH ST
S. 19TH ST
S. 20TH ST
S. 21ST ST
S. 22ND ST
S. 23RD ST
S. 24TH ST
S. 25TH ST
S. 26TH ST
S. 27TH ST
S. 28TH ST
S. 29TH ST
S. 30TH ST
S. 31ST ST
S. 32ND ST
S. 33RD ST
S. 34TH ST
S. 35TH ST
S. 36TH ST
S. 37TH ST
S. 38TH ST
S. 39TH ST
S. 40TH ST
S. 41ST ST
S. 42ND ST
S. 43RD ST
S. 44TH ST
S. 45TH ST
S. 46TH ST
S. 47TH ST
S. 48TH ST
S. 49TH ST
S. 50TH ST
S. 51ST ST
S. 52ND ST
S. 53RD ST
S. 54TH ST
S. 55TH ST
S. 56TH ST
S. 57TH ST
S. 58TH ST
S. 59TH ST
S. 60TH ST
S. 61ST ST
S. 62ND ST
S. 63RD ST
S. 64TH ST
S. 65TH ST
S. 66TH ST
S. 67TH ST
S. 68TH ST
S. 69TH ST
S. 70TH ST
S. 71ST ST
S. 72ND ST
S. 73RD ST
S. 74TH ST
S. 75TH ST
S. 76TH ST
S. 77TH ST
S. 78TH ST
S. 79TH ST
S. 80TH ST
S. 81ST ST
S. 82ND ST
S. 83RD ST
S. 84TH ST
S. 85TH ST
S. 86TH ST
S. 87TH ST
S. 88TH ST
S. 89TH ST
S. 90TH ST
S. 91ST ST
S. 92ND ST
S. 93RD ST
S. 94TH ST
S. 95TH ST
S. 96TH ST
S. 97TH ST
S. 98TH ST
S. 99TH ST
S. 100TH ST

MINNEHaha
OSAGE
SIOUX
MOHAWK
LODGE

MINNEHaha
SIOUX
MOHAWK
LODGE

MINNETARE LN
SHORELINE
CHICKAWA

SEQUOYA LN

WEST OREGON
INDUSTRIAL
APACHE

INDUSTRIAL
APACHE

INDUSTRIAL
APACHE

INDUSTRIAL
APACHE

INDUSTRIAL
APACHE

INDUSTRIAL
APACHE

INDUSTRIAL
APACHE

HATFIELD
GREEN COURT
4TH ST
WOODBURY LN
WENTLEY DR

NAVAJO
PAWNEE
CHEYENNE

NAVAJO
PAWNEE
CHEYENNE

NAVAJO
PAWNEE
CHEYENNE

NAVAJO
PAWNEE
CHEYENNE

NAVAJO
PAWNEE
CHEYENNE

NAVAJO
PAWNEE
CHEYENNE

NAVAJO
PAWNEE
CHEYENNE

NAVAJO
PAWNEE
CHEYENNE

NAVAJO
PAWNEE
CHEYENNE

NAVAJO
PAWNEE
CHEYENNE

NAVAJO
PAWNEE
CHEYENNE

NAVAJO
PAWNEE
CHEYENNE

NAVAJO
PAWNEE
CHEYENNE

NAVAJO
PAWNEE
CHEYENNE

NAVAJO
PAWNEE
CHEYENNE

NAVAJO
PAWNEE
CHEYENNE

NAVAJO
PAWNEE
CHEYENNE

NAVAJO
PAWNEE
CHEYENNE

NAVAJO
PAWNEE
CHEYENNE

NAVAJO
PAWNEE
CHEYENNE

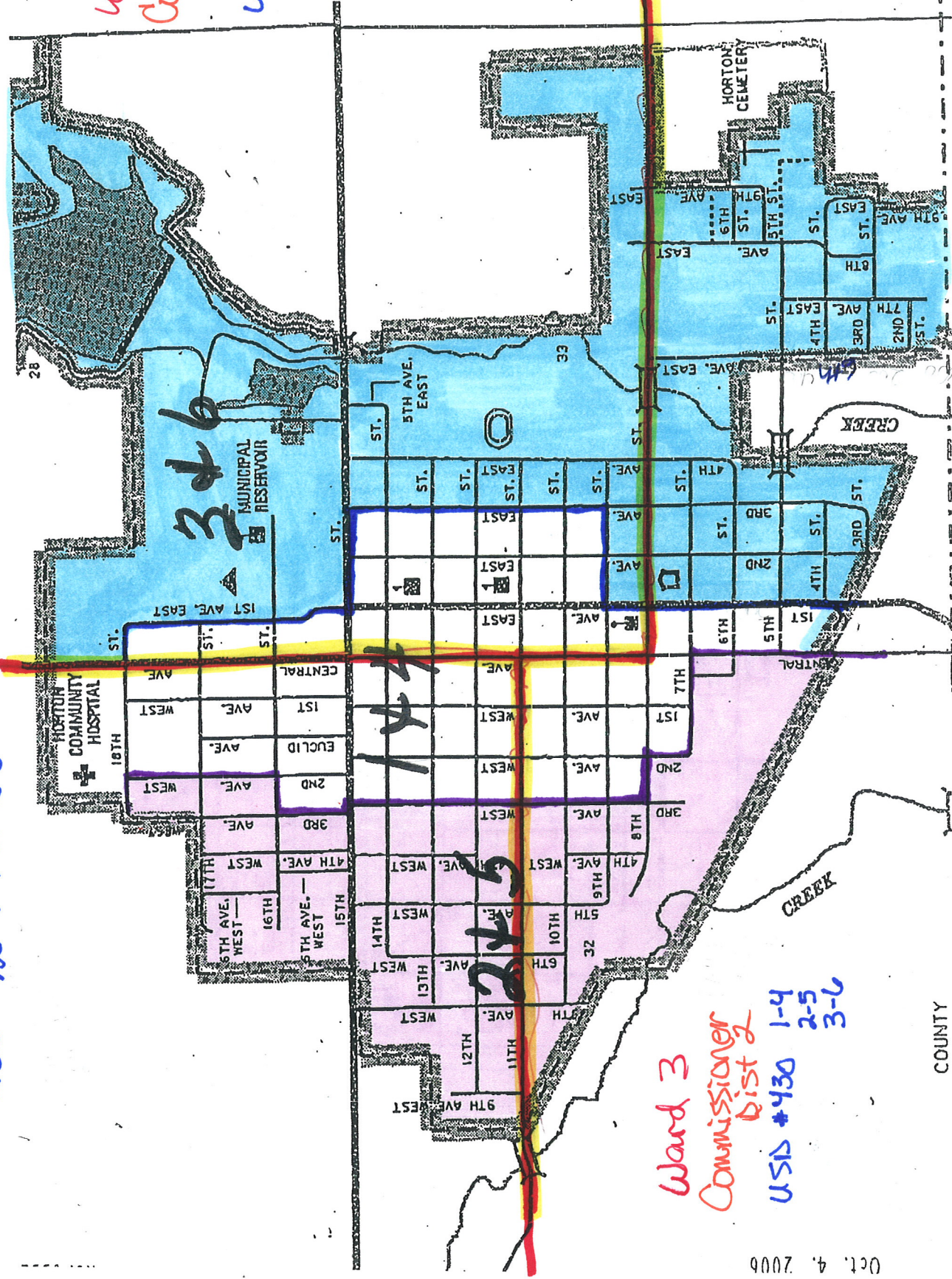
NAVAJO
PAWNEE
CHEYENNE

NAVAJO
PAWNEE
CHEYENNE

Horton

Ward 1
Commissioner Dist. 2
USD #430 1-4 of 2-5

Ward 2
Commissioner Dist 2
USD #430
1-4 of 3-6



Ward 3
Commissioner Dist 2
USIS #430 1-4
2-5
3-6