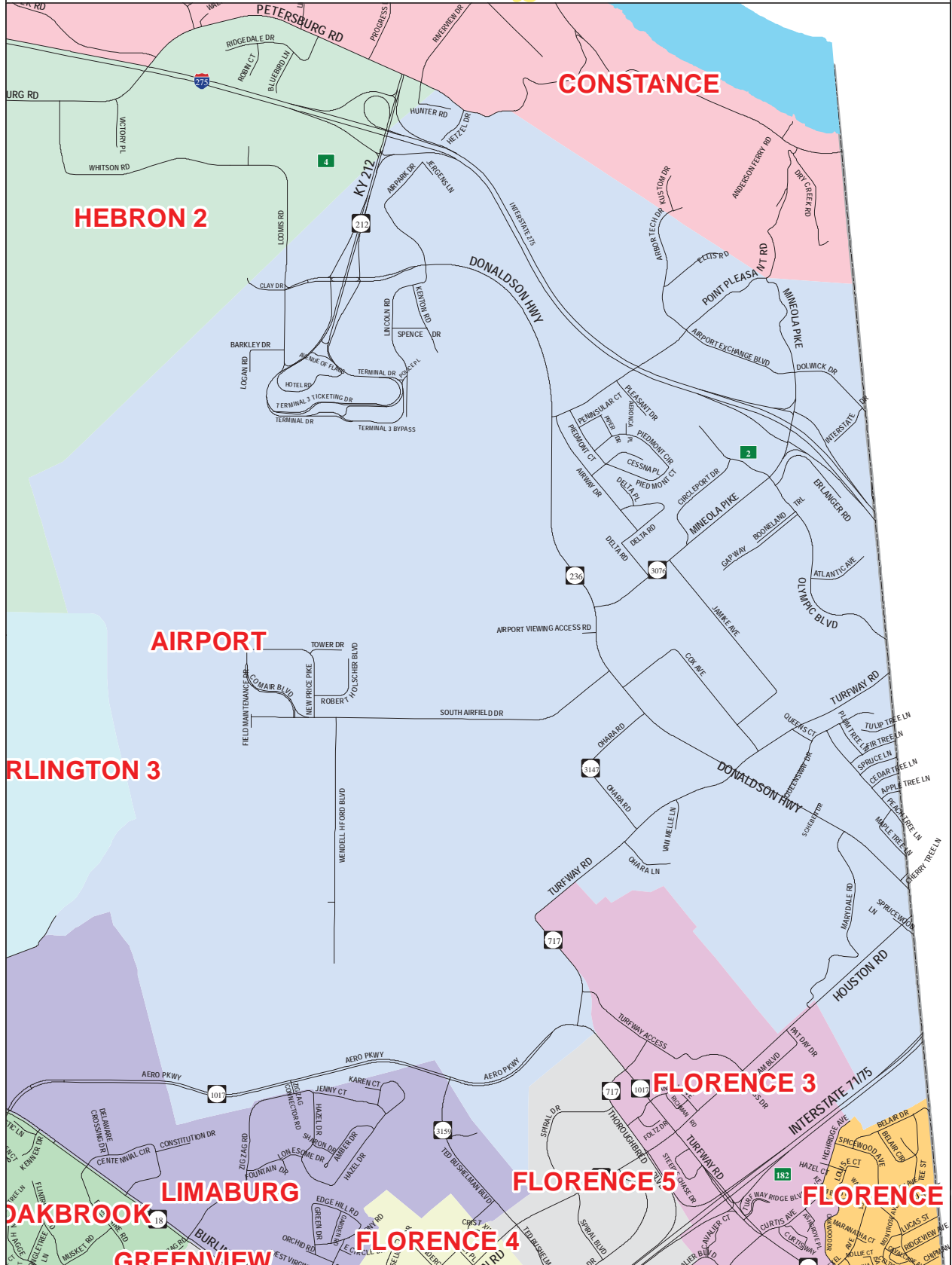


AIRPORT Voting Precinct

www.boonecountygis.com



Copyright 2013 Boone County GIS. Reproduction by any means without the express permission of the Boone County Planning Commission is prohibited.

Data used to create this map were compiled from sources that comply with National Map Accuracy Standards. Boone County GIS extends no warranty with respect to the accuracy or content of the information provided by this map. This map should be used for general planning purposes only.



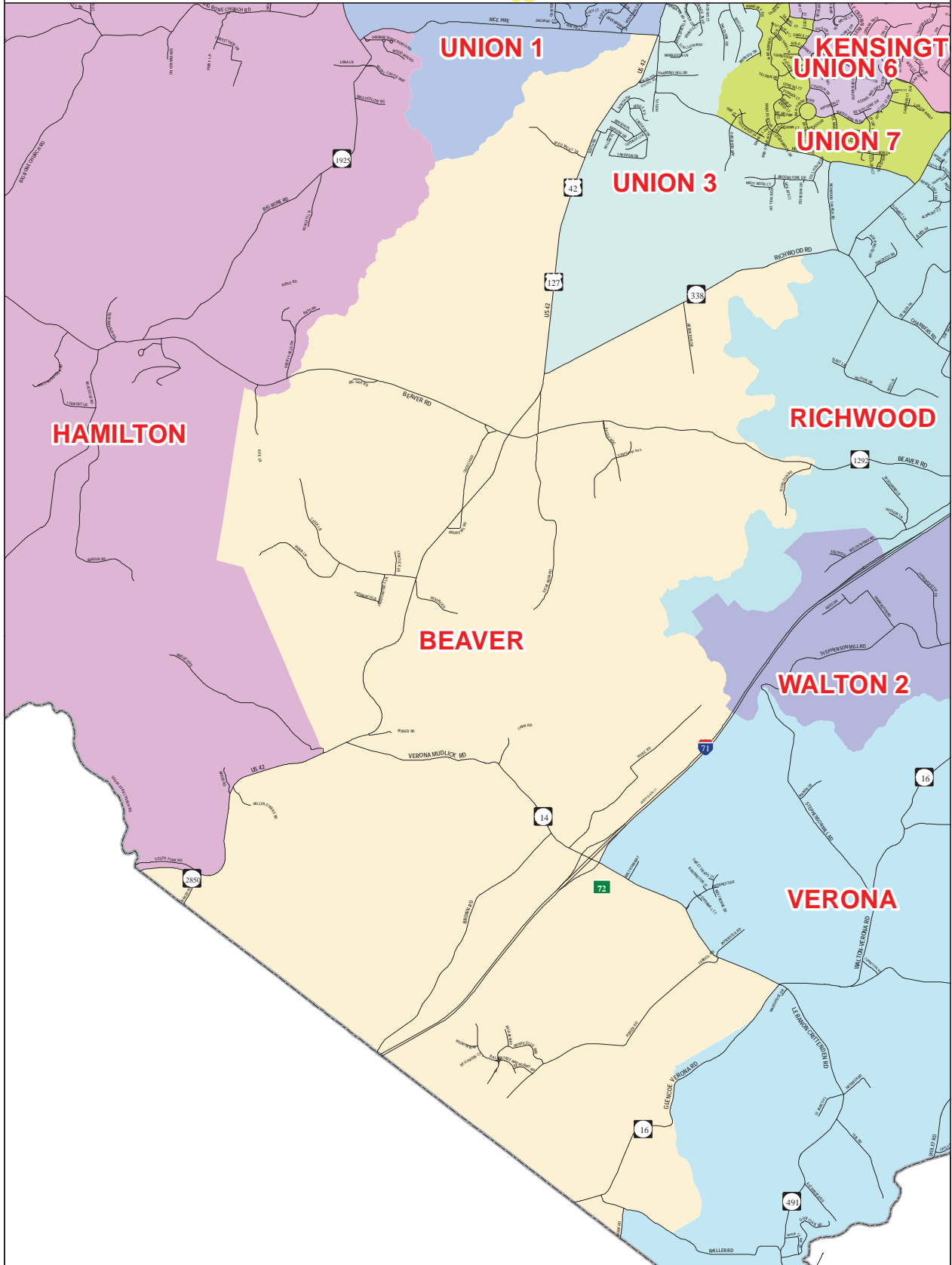
1 inch = 1,844 feet



Boone County GIS - Putting Northern Kentucky on the Map

BEAVER Voting Precinct

www.boonecountygis.com



Copyright 2013 Boone County GIS. Reproduction by any means without the express permission of the Boone County Planning Commission is prohibited.

Data used to create this map were compiled from sources that comply with National Map Accuracy Standards. Boone County GIS extends no warranty with respect to the accuracy or content of the information provided by this map. This map should be used for general planning purposes only.



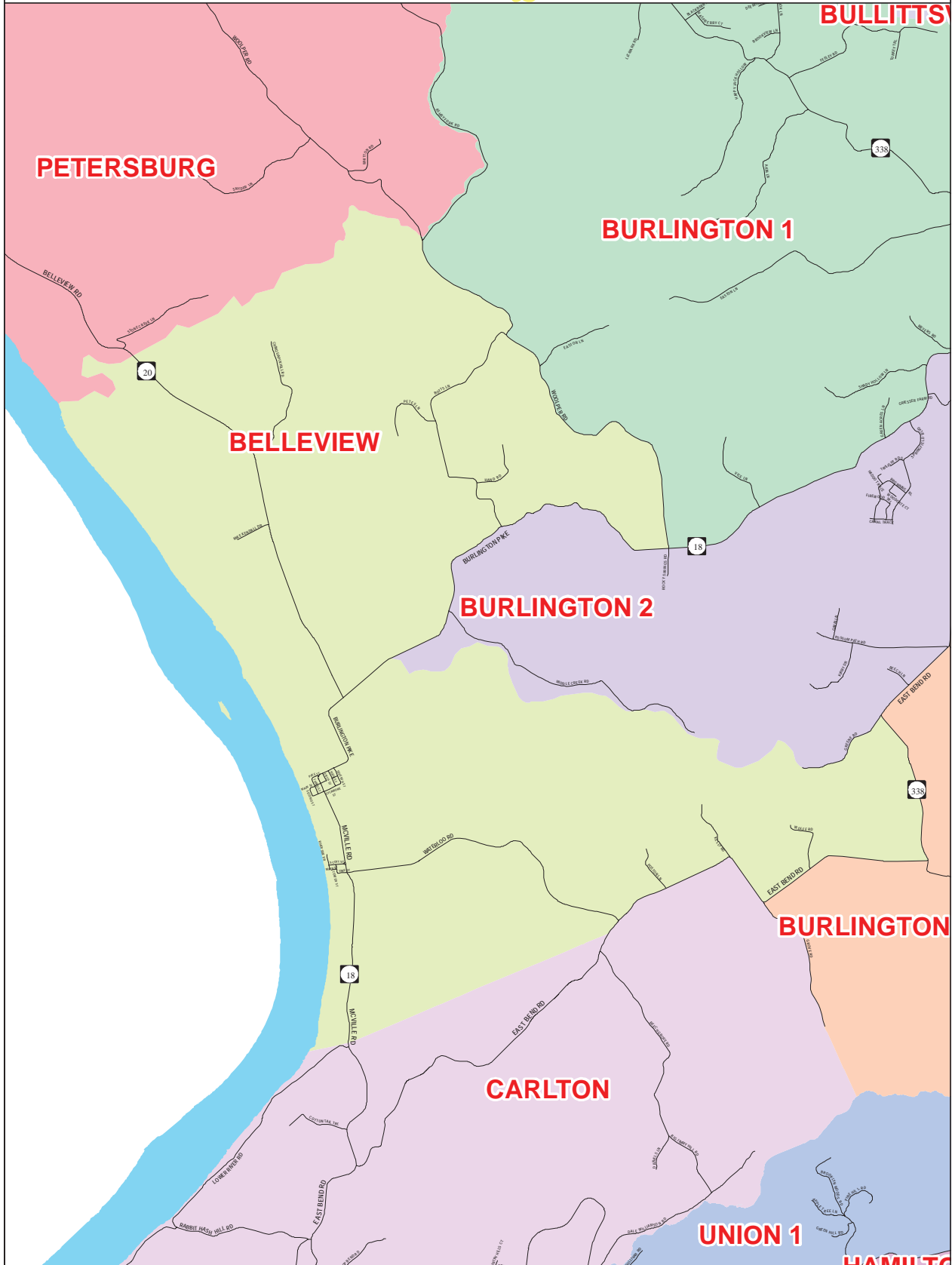
1 inch = 3,740 feet

Boone County GIS - Putting Northern Kentucky on the Map



BELLEVIEW Voting Precinct

www.boonecountygis.com



Copyright 2013 Boone County GIS. Reproduction by any means without the express permission of the Boone County Planning Commission is prohibited.

Data used to create this map were compiled from sources that comply with National Map Accuracy Standards. Boone County GIS extends no warranty with respect to the accuracy or content of the information provided by this map. This map should be used for general planning purposes only.



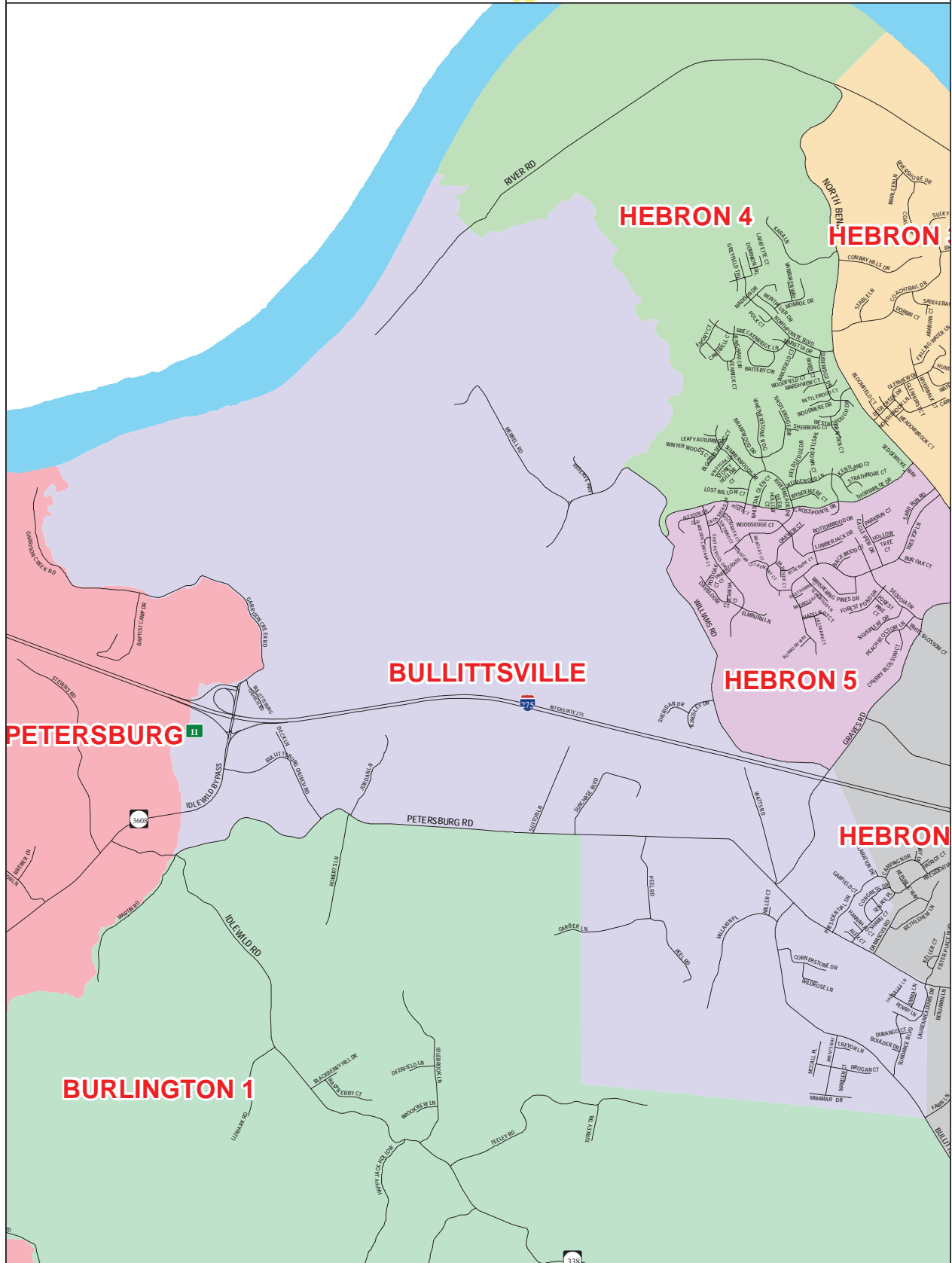
1 inch = 3,330 feet



Boone County GIS - Putting Northern Kentucky on the Map

BULLITTSVILLE Voting Precinct

www.boonecountygis.com



Copyright 2013 Boone County GIS. Reproduction by any means without the express permission of the Boone County Planning Commission is prohibited.

Data used to create this map were compiled from sources that comply with National Map Accuracy Standards. Boone County GIS extends no warranty with respect to the accuracy or content of the information provided by this map. This map should be used for general planning purposes only.



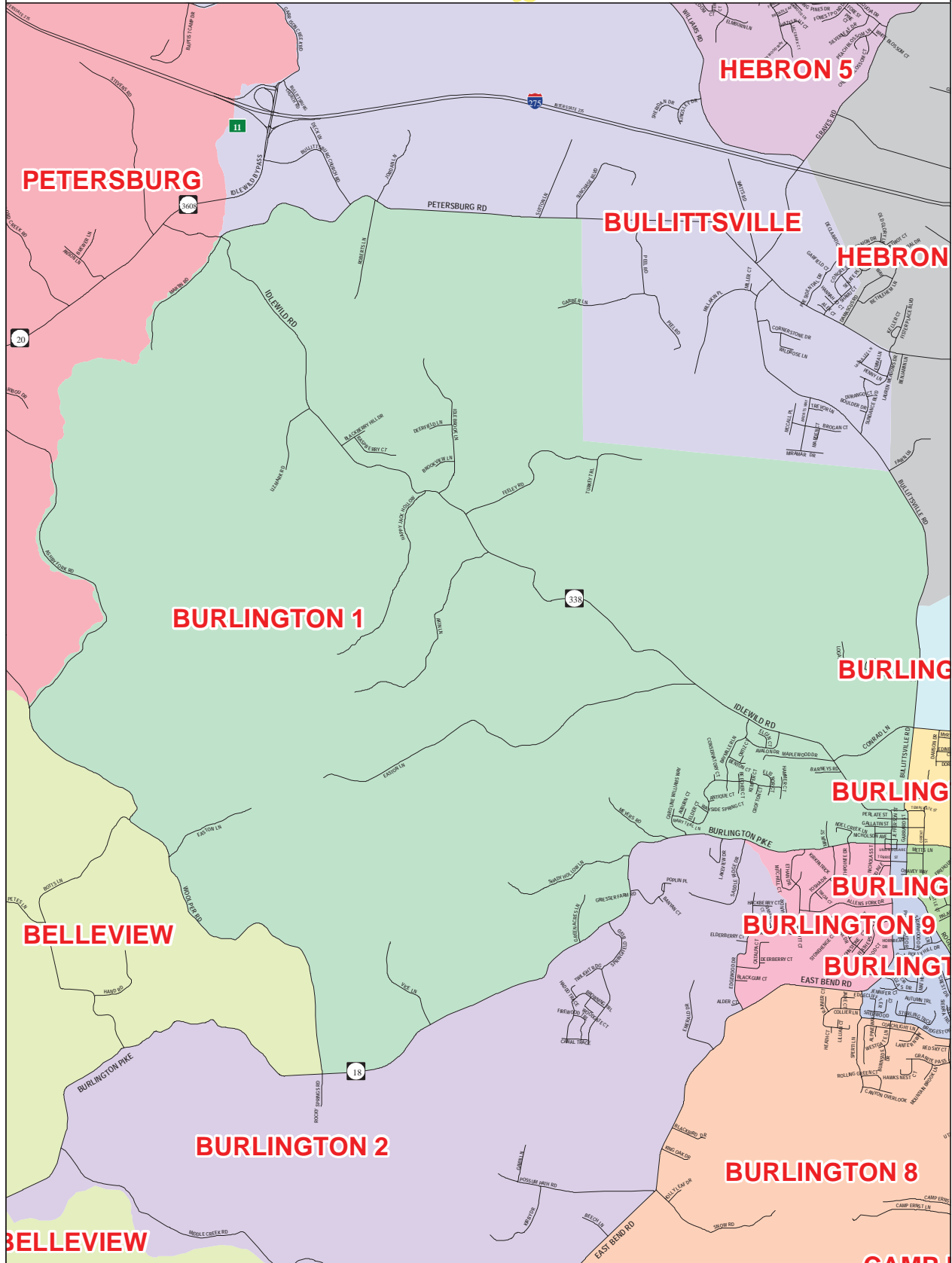
1 inch = 2,493 feet

Boone County GIS - Putting Northern Kentucky on the Map



BURLINGTON 1 Voting Precinct

www.boonecountygis.com



Copyright 2013 Boone County GIS. Reproduction by any means without the express permission of the Boone County Planning Commission is prohibited.

Data used to create this map were compiled from sources that comply with National Map Accuracy Standards. Boone County GIS extends no warranty with respect to the accuracy or content of the information provided by this map. This map should be used for general planning purposes only.



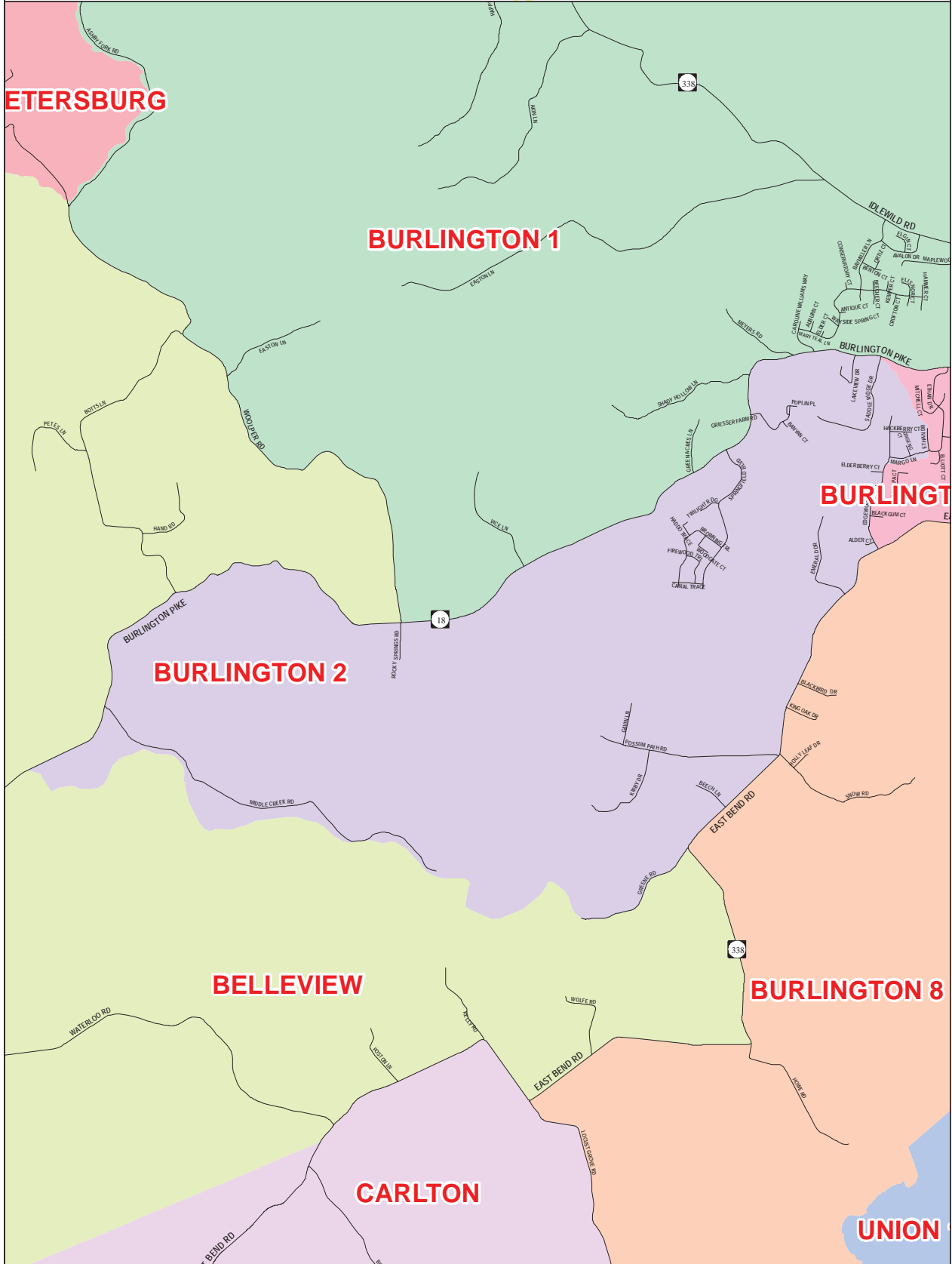
1 inch = 2,796 feet

Boone County GIS - Putting Northern Kentucky on the Map



BURLINGTON 2 Voting Precinct

www.boonecountygis.com



Copyright 2013 Boone County GIS. Reproduction by any means without the express permission of the Boone County Planning Commission is prohibited.

Data used to create this map were compiled from sources that comply with National Map Accuracy Standards. Boone County GIS extends no warranty with respect to the accuracy or content of the information provided by this map. This map should be used for general planning purposes only.



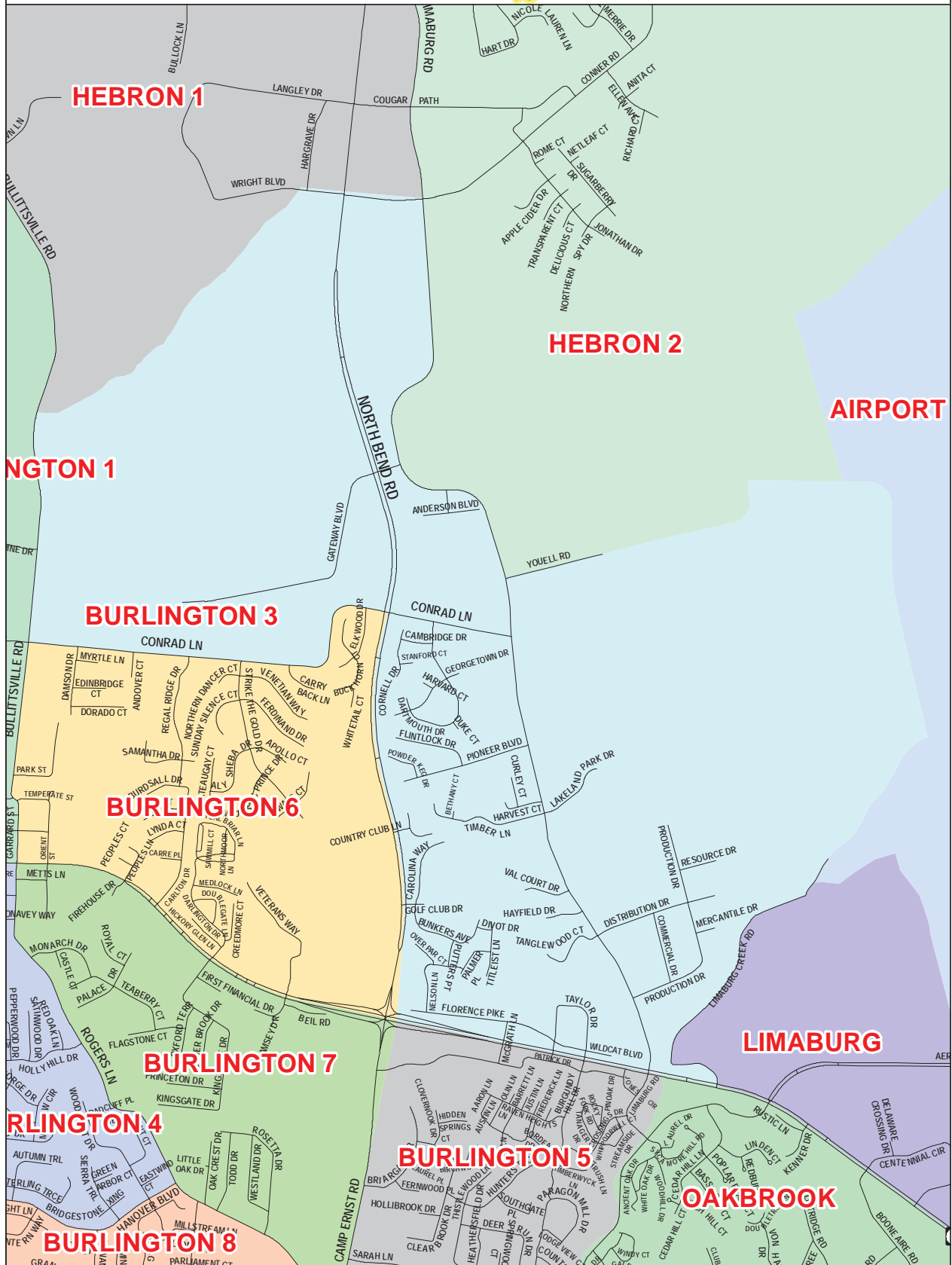
1 inch = 2,468 feet

Boone County GIS - Putting Northern Kentucky on the Map



BURLINGTON 3 Voting Precinct

www.boonecountygis.com



Copyright 2013 Boone County GIS. Reproduction by any means without the express permission of the Boone County Planning Commission is prohibited.

Data used to create this map were compiled from sources that comply with National Map Accuracy Standards. Boone County GIS extends no warranty with respect to the accuracy or content of the information provided by this map. This map should be used for general planning purposes only.



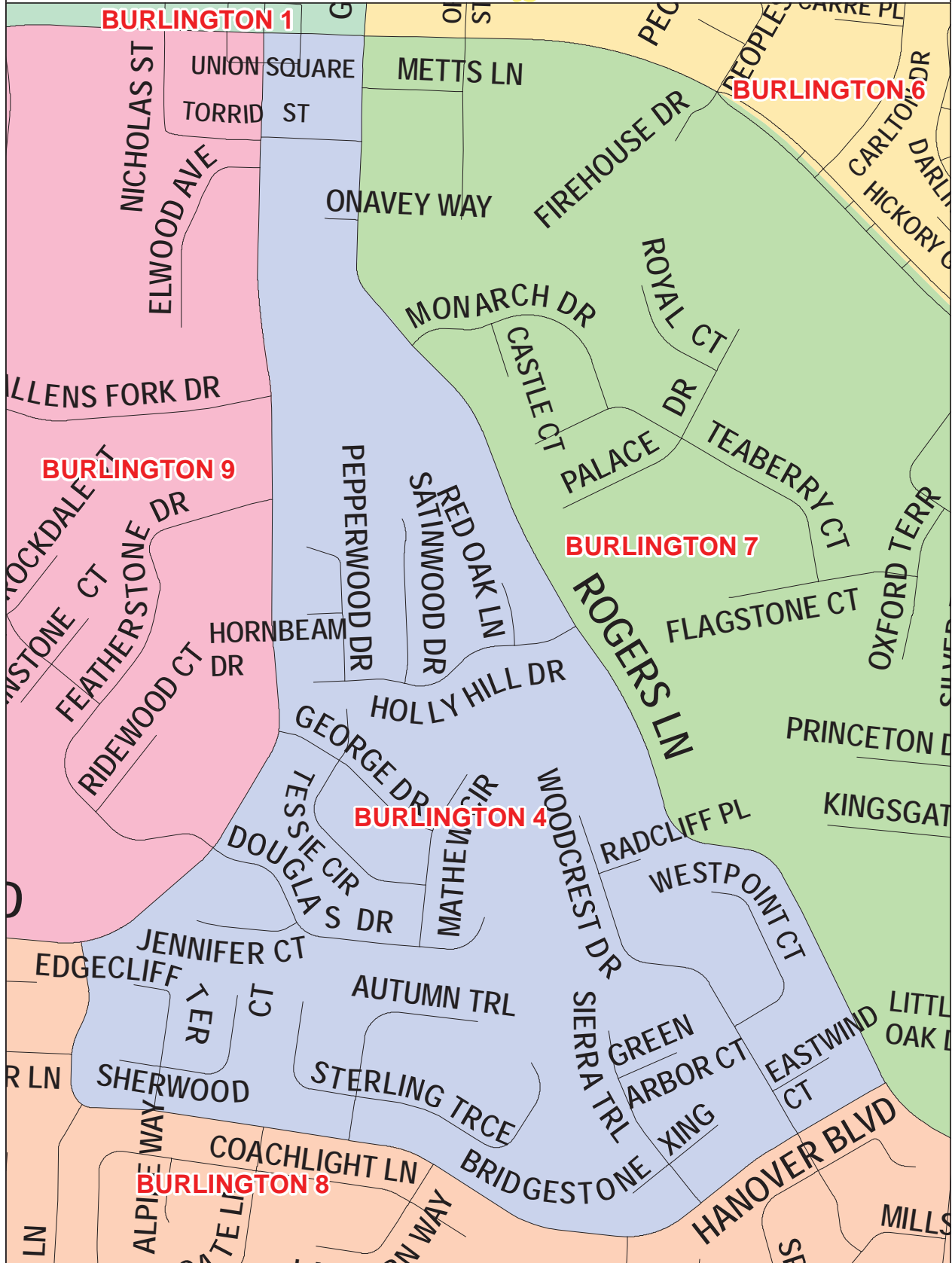
1 inch = 1,482 feet



Boone County GIS - Putting Northern Kentucky on the Map

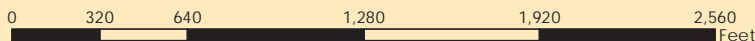
BURLINGTON 4 Voting Precinct

www.boonecountygis.com



Copyright 2013 Boone County GIS. Reproduction by any means without the express permission of the Boone County Planning Commission is prohibited.

Data used to create this map were compiled from sources that comply with National Map Accuracy Standards. Boone County GIS extends no warranty with respect to the accuracy or content of the information provided by this map. This map should be used for general planning purposes only.



1 inch = 453 feet



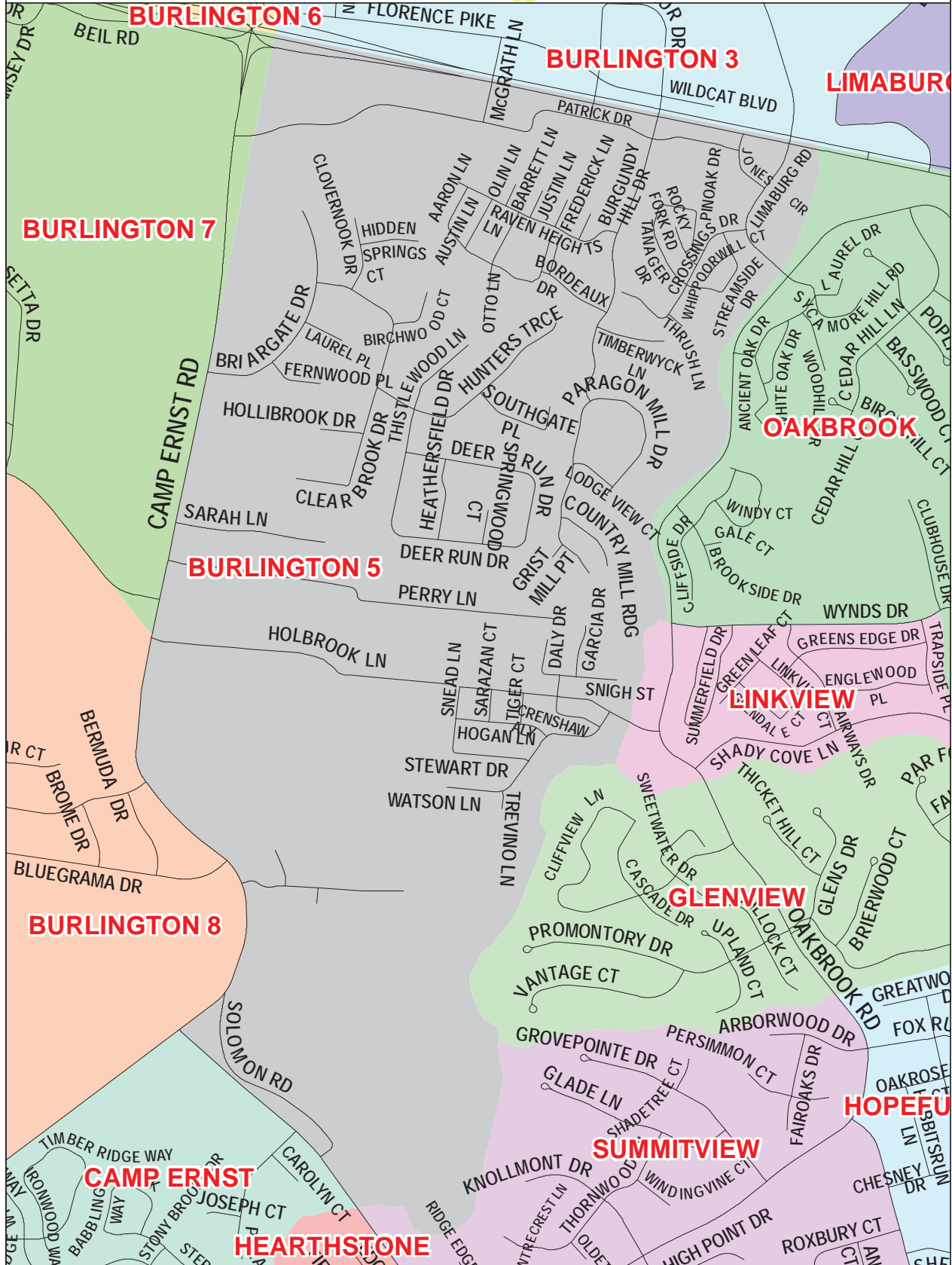
Boone County GIS - Putting Northern Kentucky on the Map

Map Created: 01/01/2013

Boone County GIS - Putting Northern Kentucky on the Map
ArcMap Document: *.mxd

BURLINGTON 5 Voting Precinct

www.boonecountygis.com



Copyright 2013 Boone County GIS. Reproduction by any means without the express permission of the Boone County Planning Commission is prohibited.

Data used to create this map were compiled from sources that comply with National Map Accuracy Standards. Boone County GIS extends no warranty with respect to the accuracy or content of the information provided by this map. This map should be used for general planning purposes only.



1 inch = 724 feet



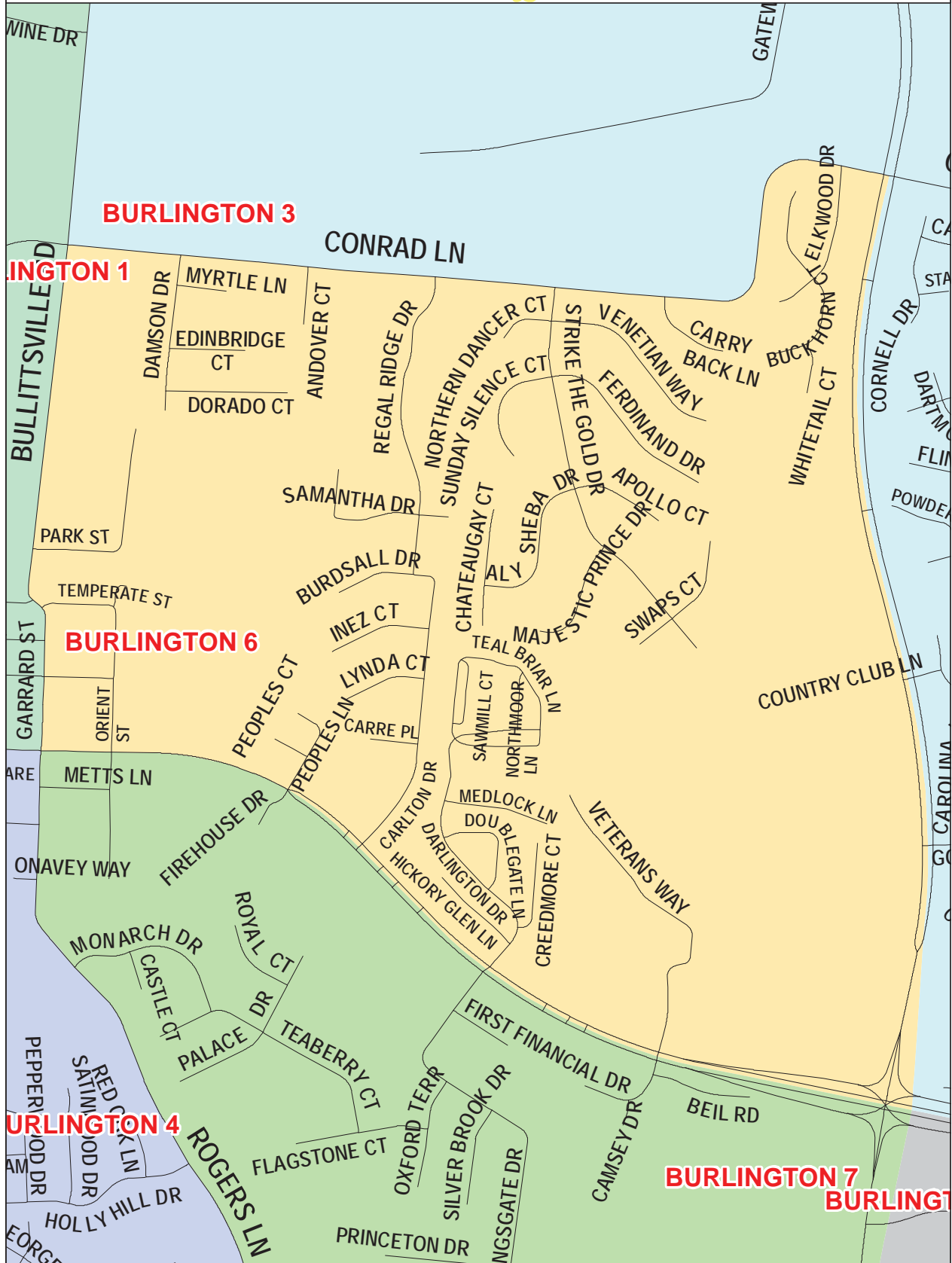
Boone County GIS - Putting Northern Kentucky on the Map

Map Created: 01/01/2013

State Plane Kentucky North, NAD 1983
ArcMap Document: *.mxd

BURLINGTON 6 Voting Precinct

www.boonecountygis.com



Copyright 2013 Boone County GIS. Reproduction by any means without the express permission of the Boone County Planning Commission is prohibited.

Data used to create this map were compiled from sources that comply with National Map Accuracy Standards. Boone County GIS extends no warranty with respect to the accuracy or content of the information provided by this map. This map should be used for general planning purposes only.



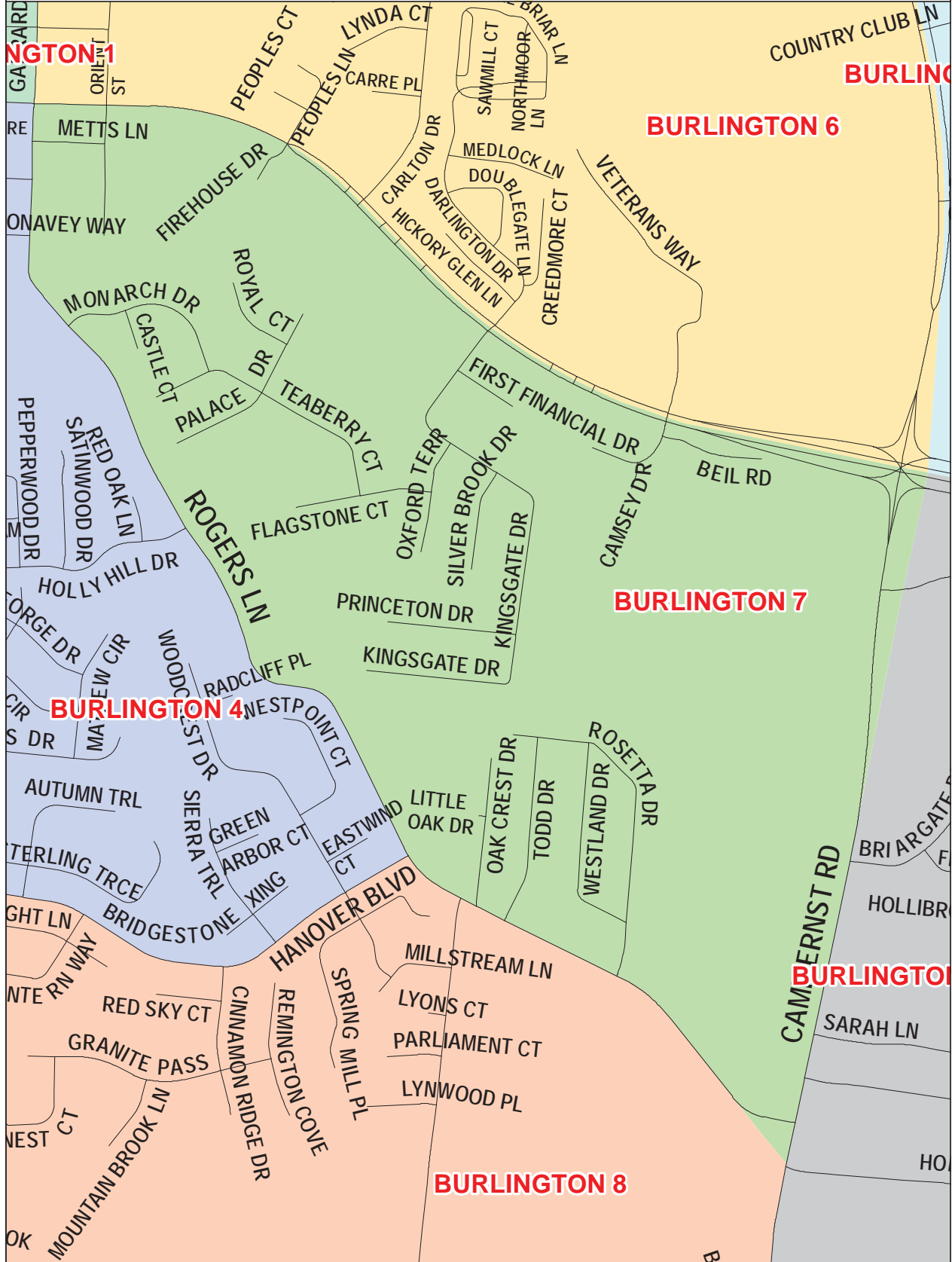
1 inch = 647 feet



Boone County GIS - Putting Northern Kentucky on the Map

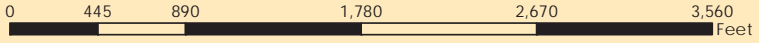
BURLINGTON 7 Voting Precinct

www.boonecountygis.com



Copyright 2013 Boone County GIS. Reproduction by any means without the express permission of the Boone County Planning Commission is prohibited.

Data used to create this map were compiled from sources that comply with National Map Accuracy Standards. Boone County GIS extends no warranty with respect to the accuracy or content of the information provided by this map. This map should be used for general planning purposes only.



1 inch = 630 feet



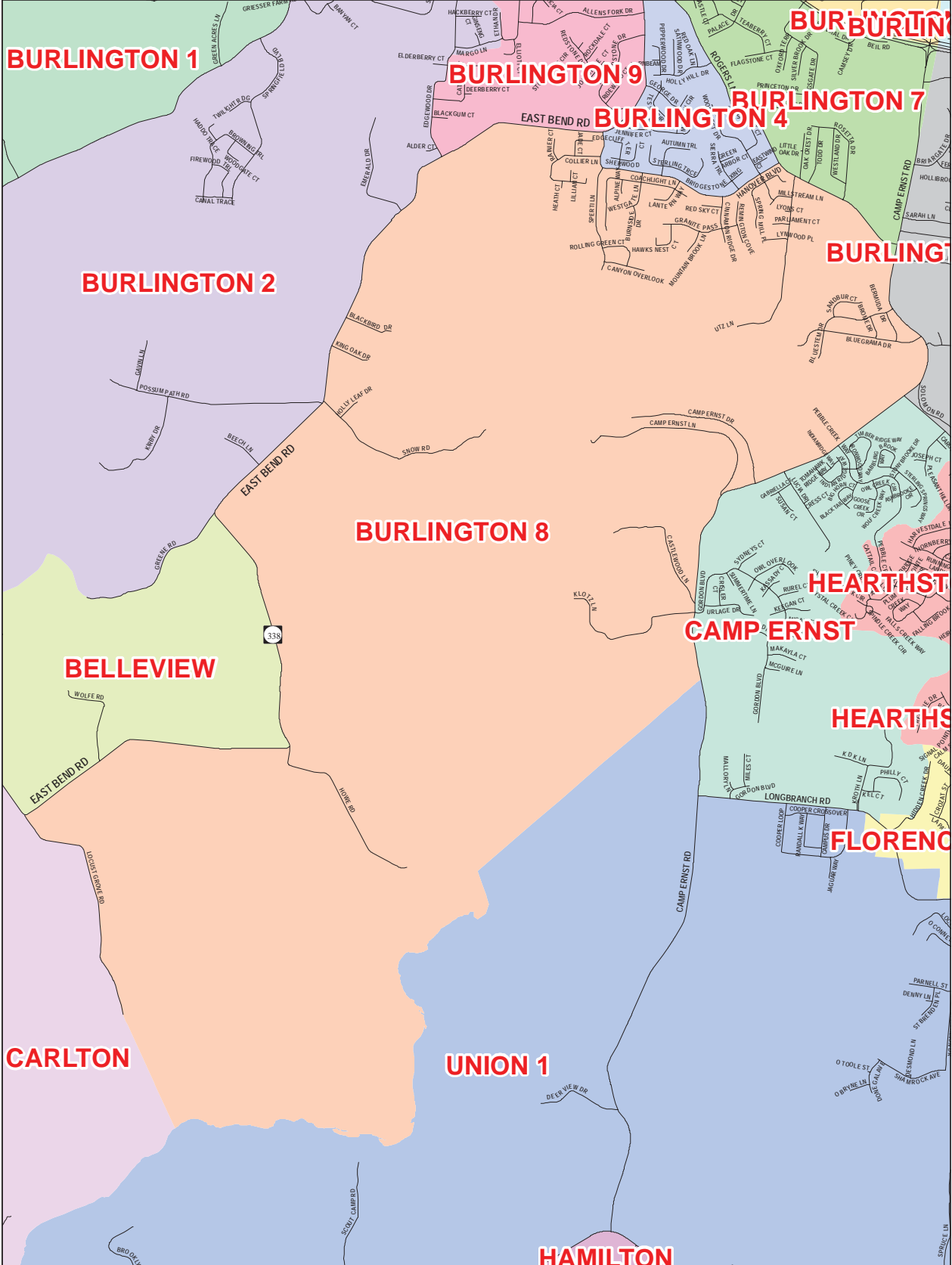
Boone County GIS - Putting Northern Kentucky on the Map

Map Created: 01/01/2013

State Plane Kentucky North NAD 1983
ArcMap Document: *.mxd

BURLINGTON 8 Voting Precinct

www.boonecountygis.com



Copyright 2013 Boone County GIS. Reproduction by any means without the express permission of the Boone County Planning Commission is prohibited.

Data used to create this map were compiled from sources that comply with National Map Accuracy Standards. Boone County GIS extends no warranty with respect to the accuracy or content of the information provided by this map. This map should be used for general planning purposes only.



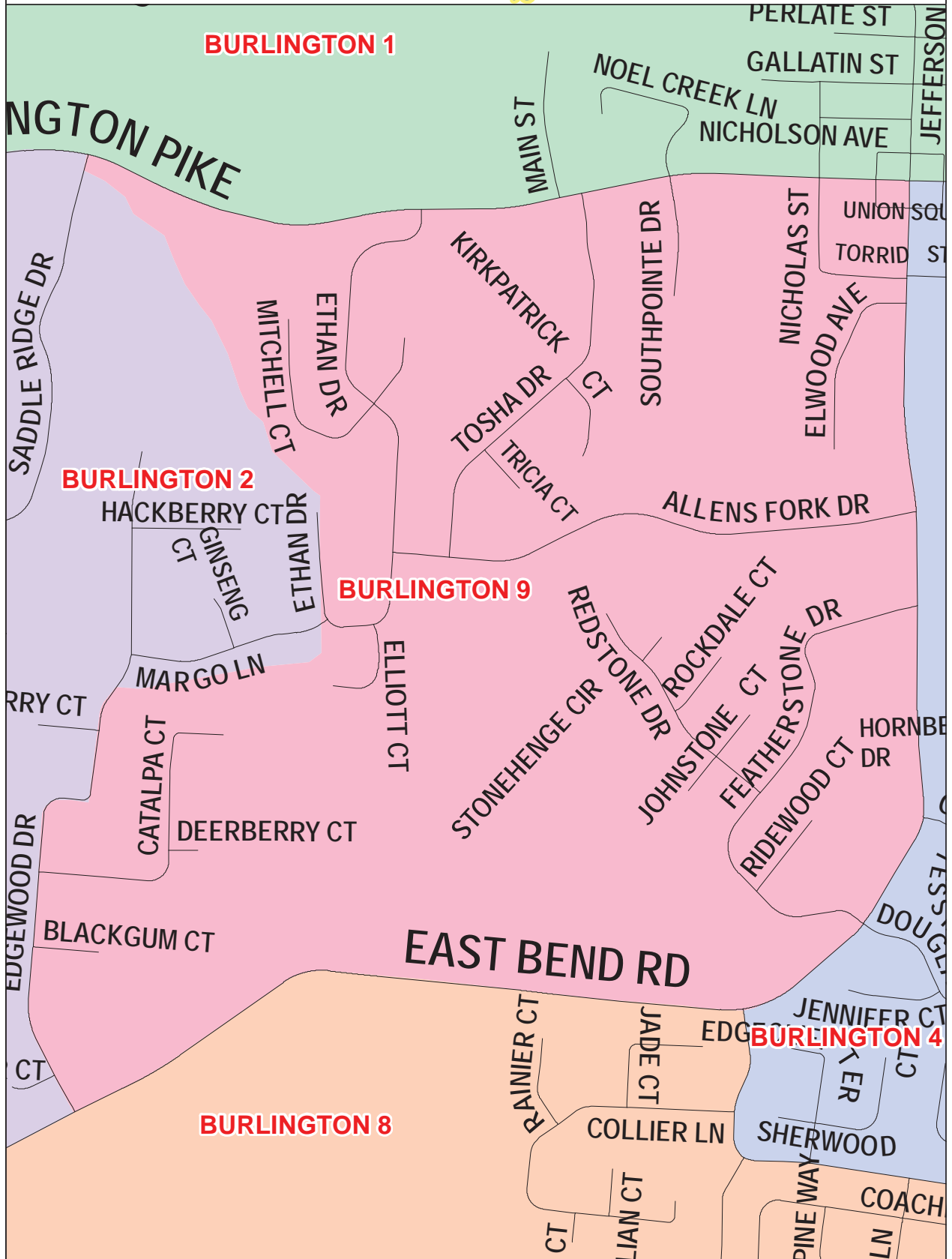
1 inch = 2,070 feet



Boone County GIS - Putting Northern Kentucky on the Map

BURLINGTON 9 Voting Precinct

www.boonecountygis.com



Copyright 2013 Boone County GIS. Reproduction by any means without the express permission of the Boone County Planning Commission is prohibited.

Data used to create this map were compiled from sources that comply with National Map Accuracy Standards. Boone County GIS extends no warranty with respect to the accuracy or content of the information provided by this map. This map should be used for general planning purposes only.



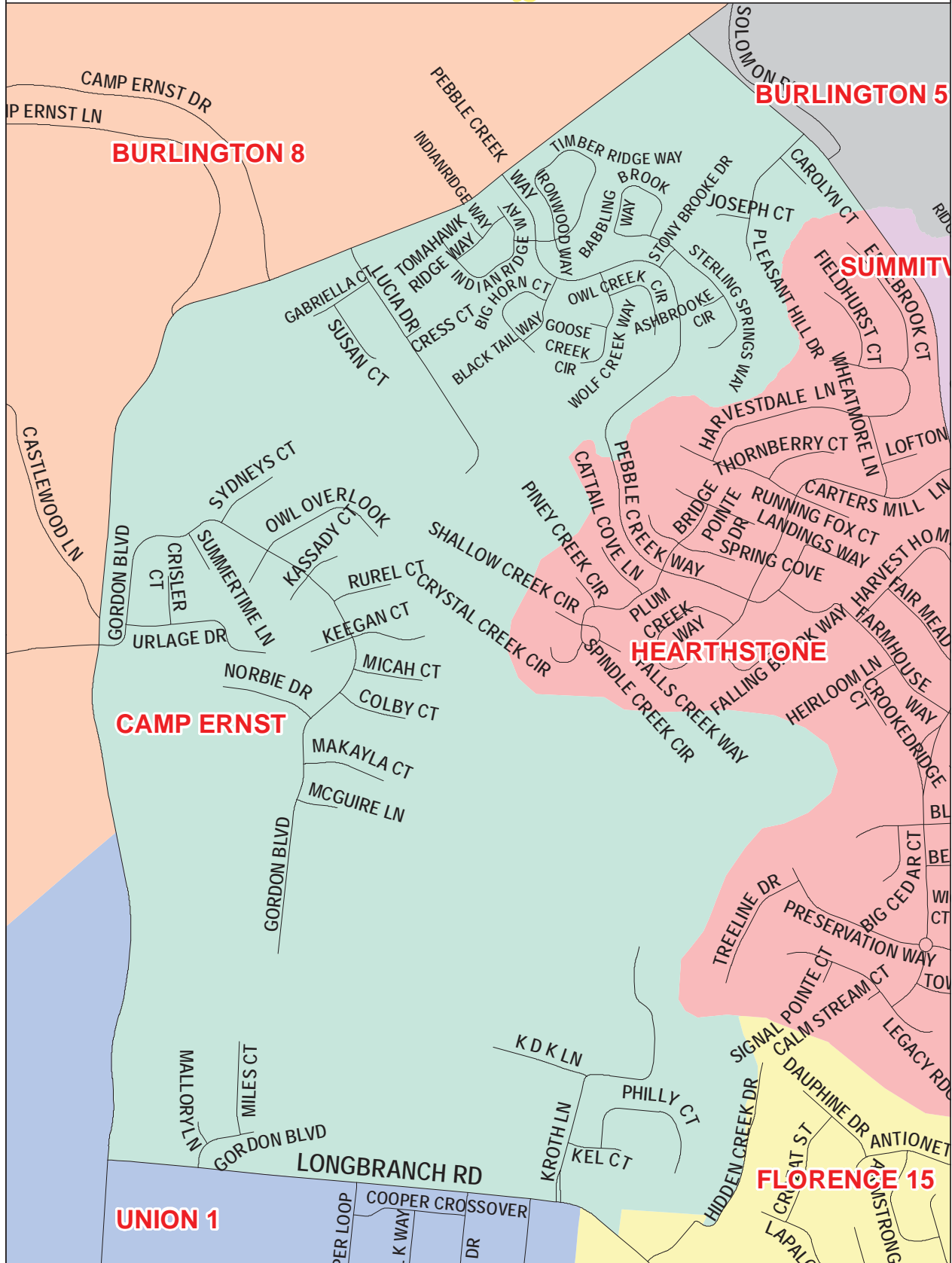
1 inch = 494 feet



Boone County GIS - Putting Northern Kentucky on the Map

CAMP ERNST Voting Precinct

www.boonecountygis.com



Copyright 2013 Boone County GIS. Reproduction by any means without the express permission of the Boone County Planning Commission is prohibited.

Data used to create this map were compiled from sources that comply with National Map Accuracy Standards. Boone County GIS extends no warranty with respect to the accuracy or content of the information provided by this map. This map should be used for general planning purposes only.



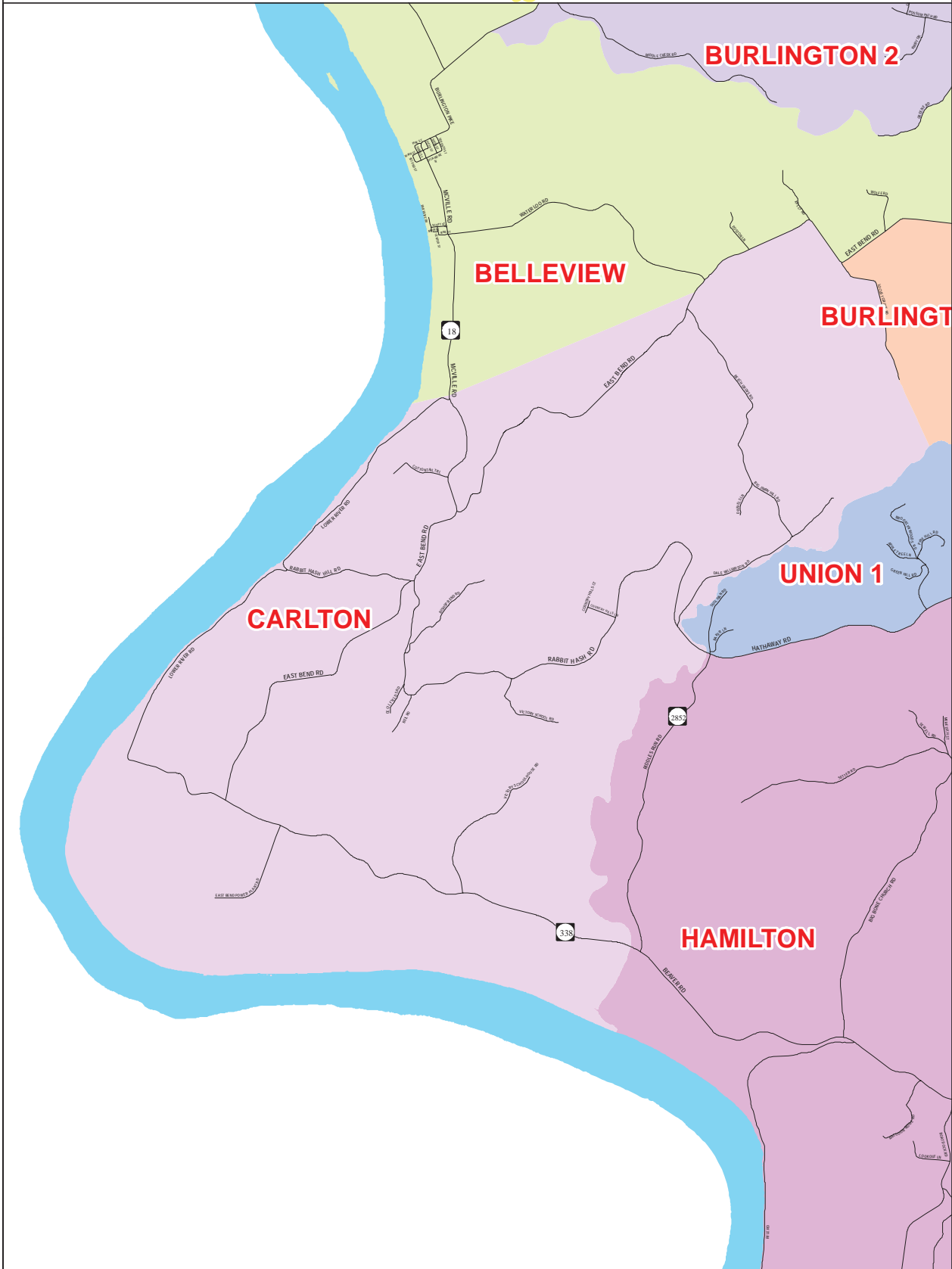
1 inch = 733 feet



Boone County GIS - Putting Northern Kentucky on the Map

CARLTON Voting Precinct

www.boonecountygis.com



Copyright 2013 Boone County GIS. Reproduction by any means without the express permission of the Boone County Planning Commission is prohibited.

Data used to create this map were compiled from sources that comply with National Map Accuracy Standards. Boone County GIS extends no warranty with respect to the accuracy or content of the information provided by this map. This map should be used for general planning purposes only.



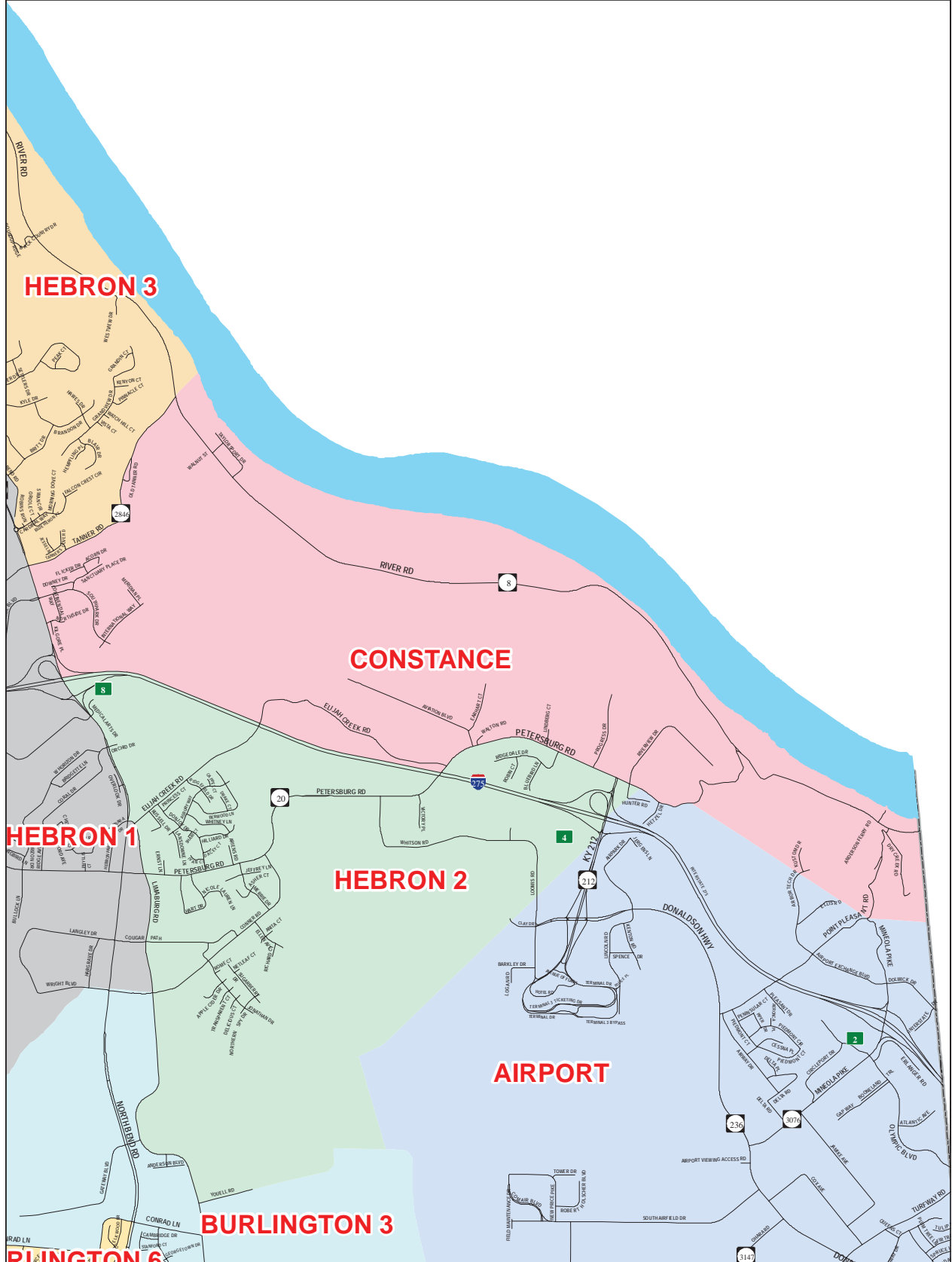
1 inch = 3,537 feet



Boone County GIS - Putting Northern Kentucky on the Map

CONSTANCE Voting Precinct

www.boonecountygis.com



Copyright 2013 Boone County GIS. Reproduction by any means without the express permission of the Boone County Planning Commission is prohibited.

Data used to create this map were compiled from sources that comply with National Map Accuracy Standards. Boone County GIS extends no warranty with respect to the accuracy or content of the information provided by this map. This map should be used for general planning purposes only.



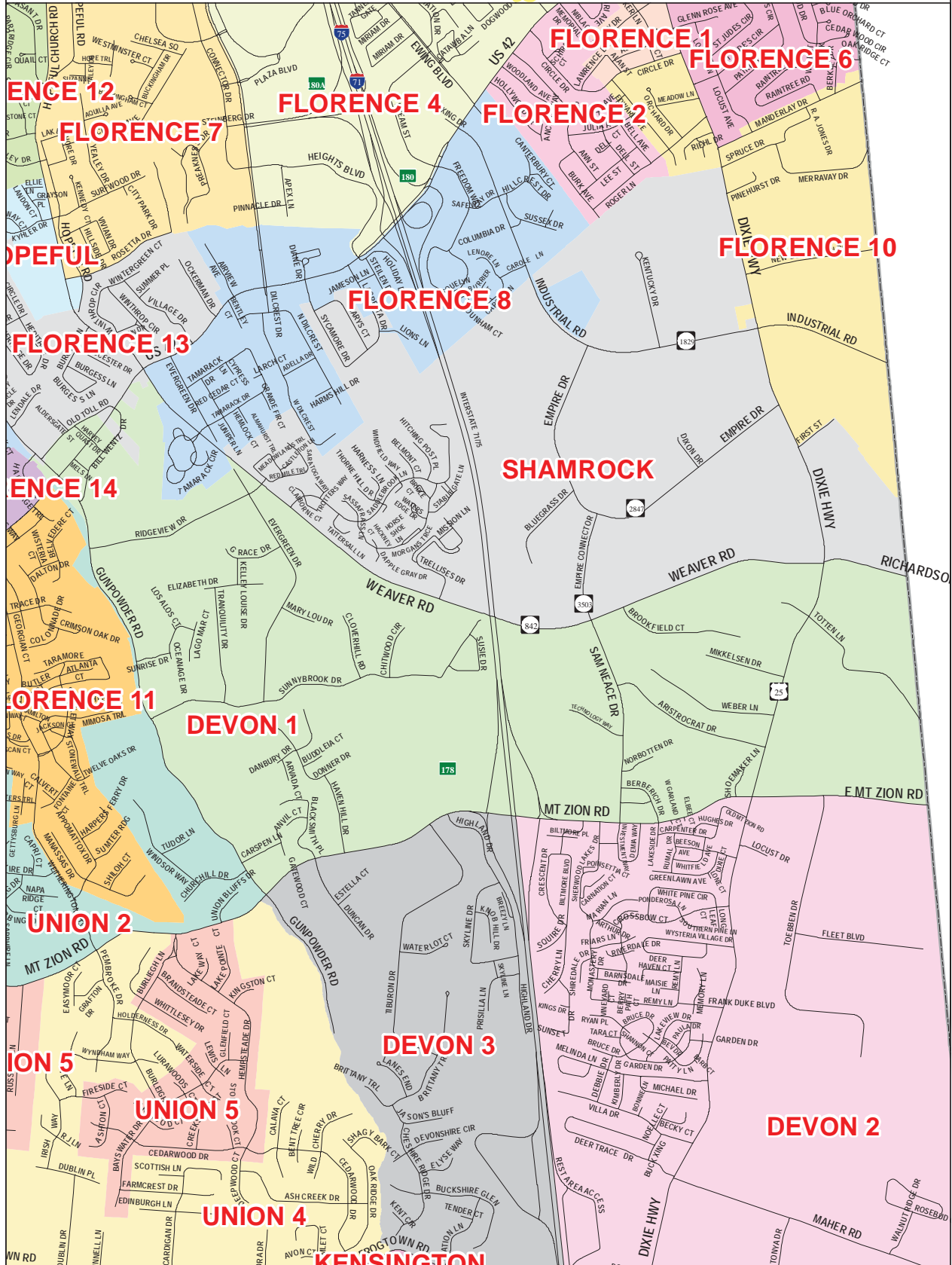
1 inch = 2,673 feet



Boone County GIS - Putting Northern Kentucky on the Map

DEVON 1 Voting Precinct

www.boonecountygis.com



Copyright 2013 Boone County GIS. Reproduction by any means without the express permission of the Boone County Planning Commission is prohibited.

Data used to create this map were compiled from sources that comply with National Map Accuracy Standards. Boone County GIS extends no warranty with respect to the accuracy or content of the information provided by this map. This map should be used for general planning purposes only.



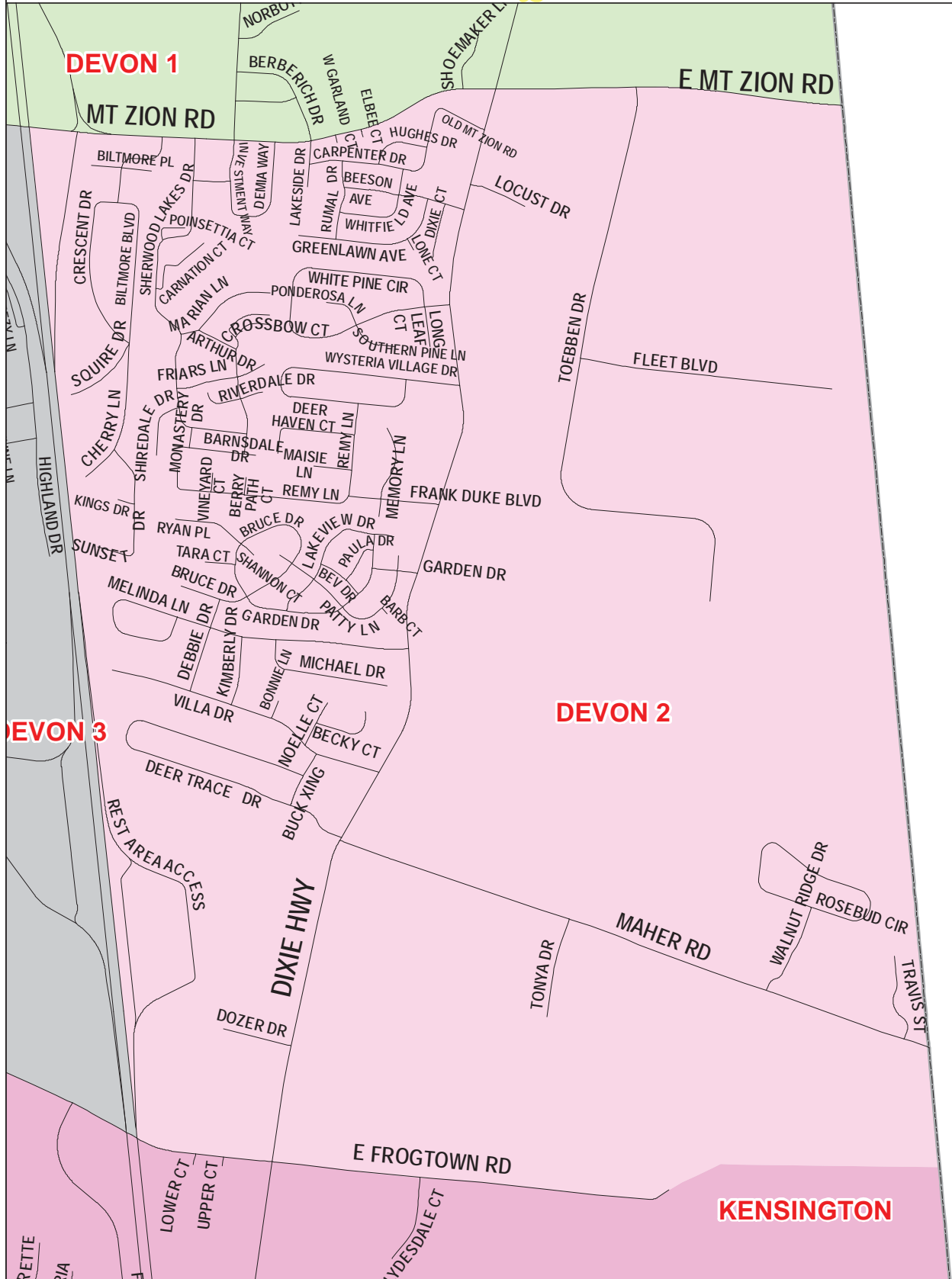
1 inch = 1,631 feet



Boone County GIS - Putting Northern Kentucky on the Map

DEVON 2 Voting Precinct

www.boonecountygis.com



Copyright 2013 Boone County GIS. Reproduction by any means without the express permission of the Boone County Planning Commission is prohibited.

Data used to create this map were compiled from sources that comply with National Map Accuracy Standards. Boone County GIS extends no warranty with respect to the accuracy or content of the information provided by this map. This map should be used for general planning purposes only.



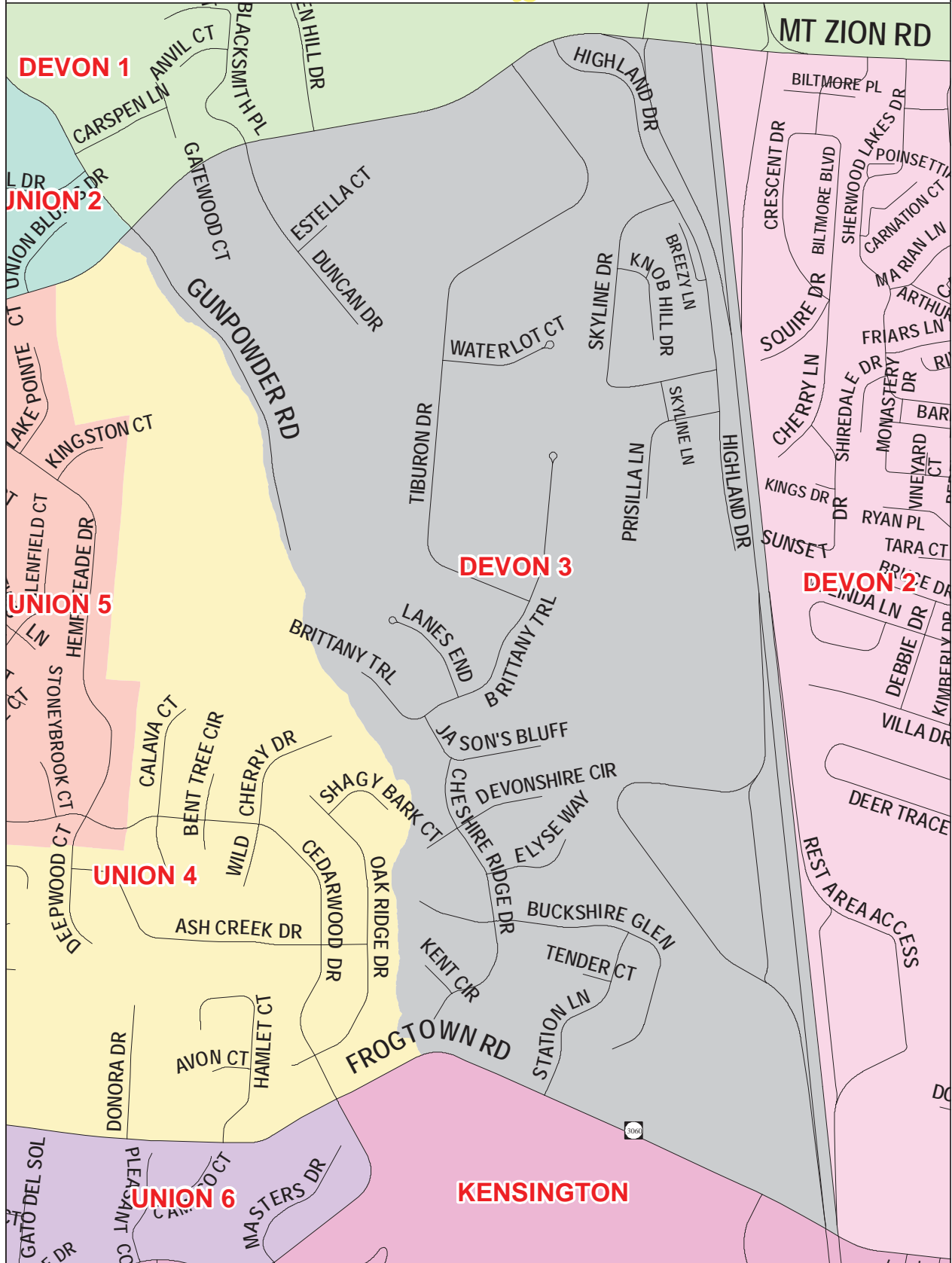
1 inch = 838 feet



Boone County GIS - Putting Northern Kentucky on the Map

DEVON 3 Voting Precinct

www.boonecountygis.com



Copyright 2013 Boone County GIS. Reproduction by any means without the express permission of the Boone County Planning Commission is prohibited.

Data used to create this map were compiled from sources that comply with National Map Accuracy Standards. Boone County GIS extends no warranty with respect to the accuracy or content of the information provided by this map. This map should be used for general planning purposes only.



1 inch = 703 feet



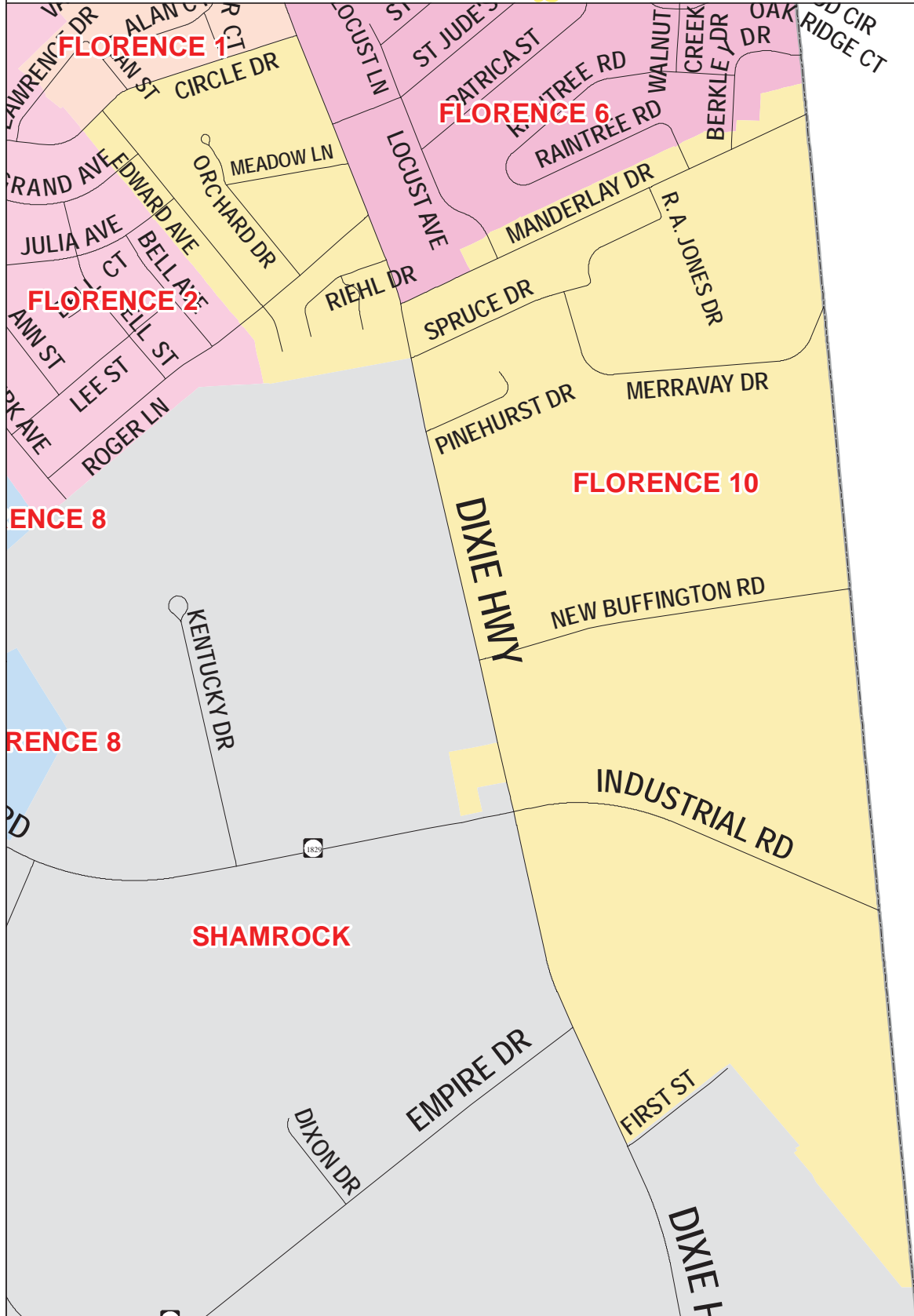
Boone County GIS - Putting Northern Kentucky on the Map

Map Created: 01/01/2013

Base File: Kentucky North NAD 1983
ArcMap Document: *.mxd

FLORENCE 10 Voting Precinct

www.boonecountygis.com



Copyright 2013 Boone County GIS. Reproduction by any means without the express permission of the Boone County Planning Commission is prohibited.

Data used to create this map were compiled from sources that comply with National Map Accuracy Standards. Boone County GIS extends no warranty with respect to the accuracy or content of the information provided by this map. This map should be used for general planning purposes only.



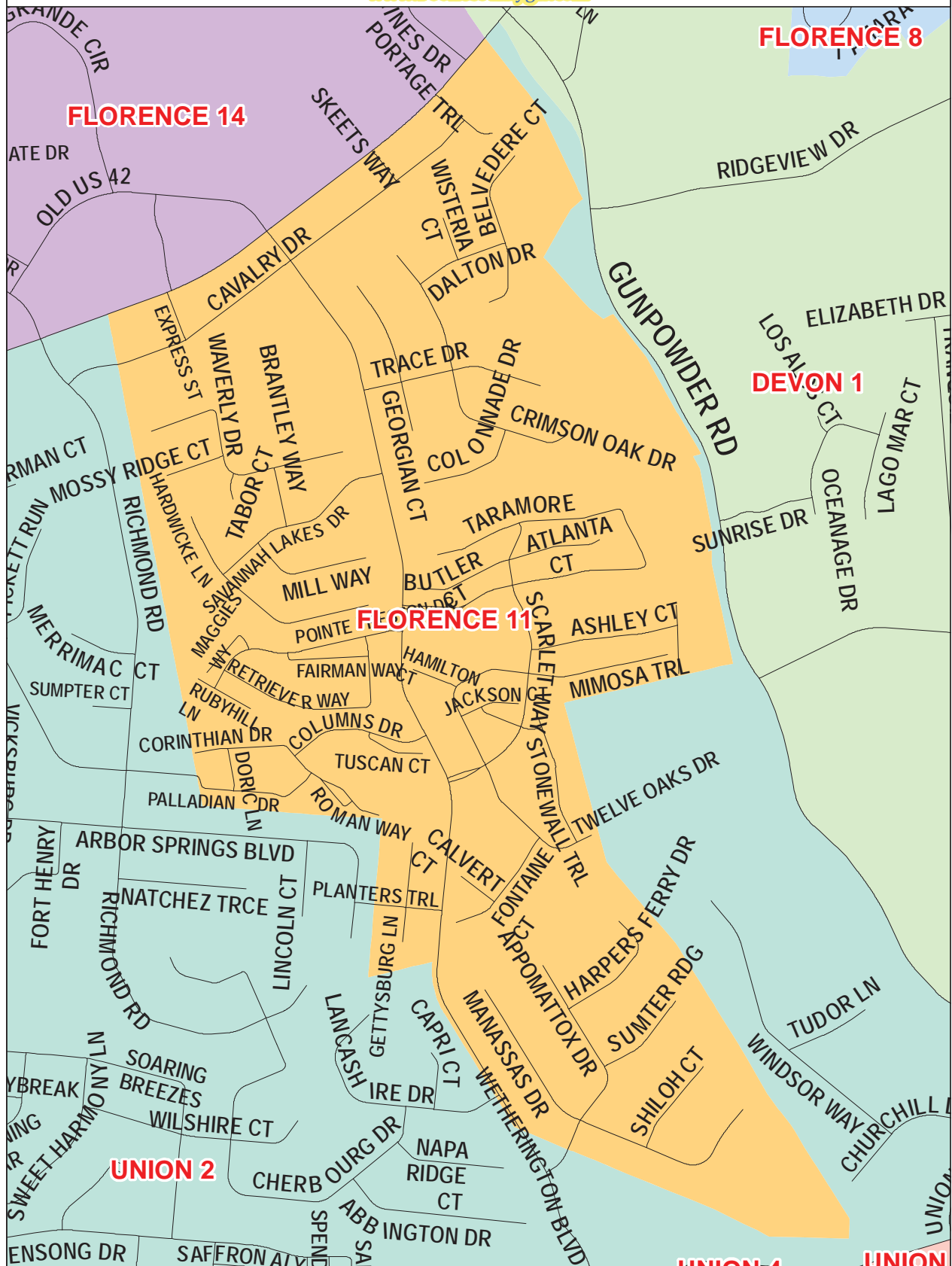
1 inch = 603 feet



Boone County GIS - Putting Northern Kentucky on the Map

FLORENCE 11 Voting Precinct

www.boonecountygis.com



Copyright 2013 Boone County GIS. Reproduction by any means without the express permission of the Boone County Planning Commission is prohibited.

Data used to create this map were compiled from sources that comply with National Map Accuracy Standards. Boone County GIS extends no warranty with respect to the accuracy or content of the information provided by this map. This map should be used for general planning purposes only.



1 inch = 593 feet



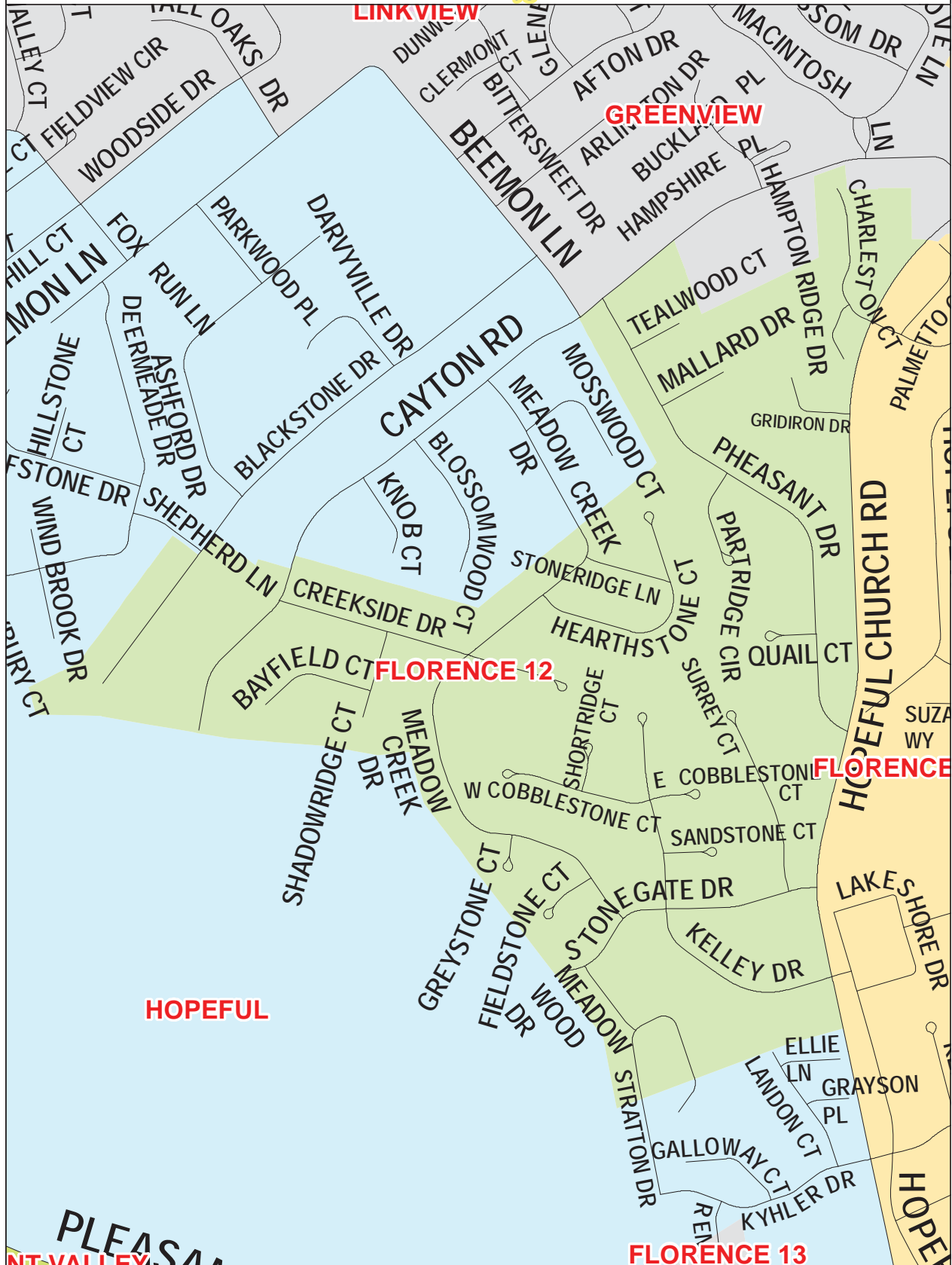
Boone County GIS - Putting Northern Kentucky on the Map

Map Created: 01/01/2013

State Plane Kentucky North NAD 1983
ArcMap Document: *.mxd

FLORENCE 12 Voting Precinct

www.boonecountygis.com



Copyright 2013 Boone County GIS. Reproduction by any means without the express permission of the Boone County Planning Commission is prohibited.

Data used to create this map were compiled from sources that comply with National Map Accuracy Standards. Boone County GIS extends no warranty with respect to the accuracy or content of the information provided by this map. This map should be used for general planning purposes only.



1 inch = 511 feet



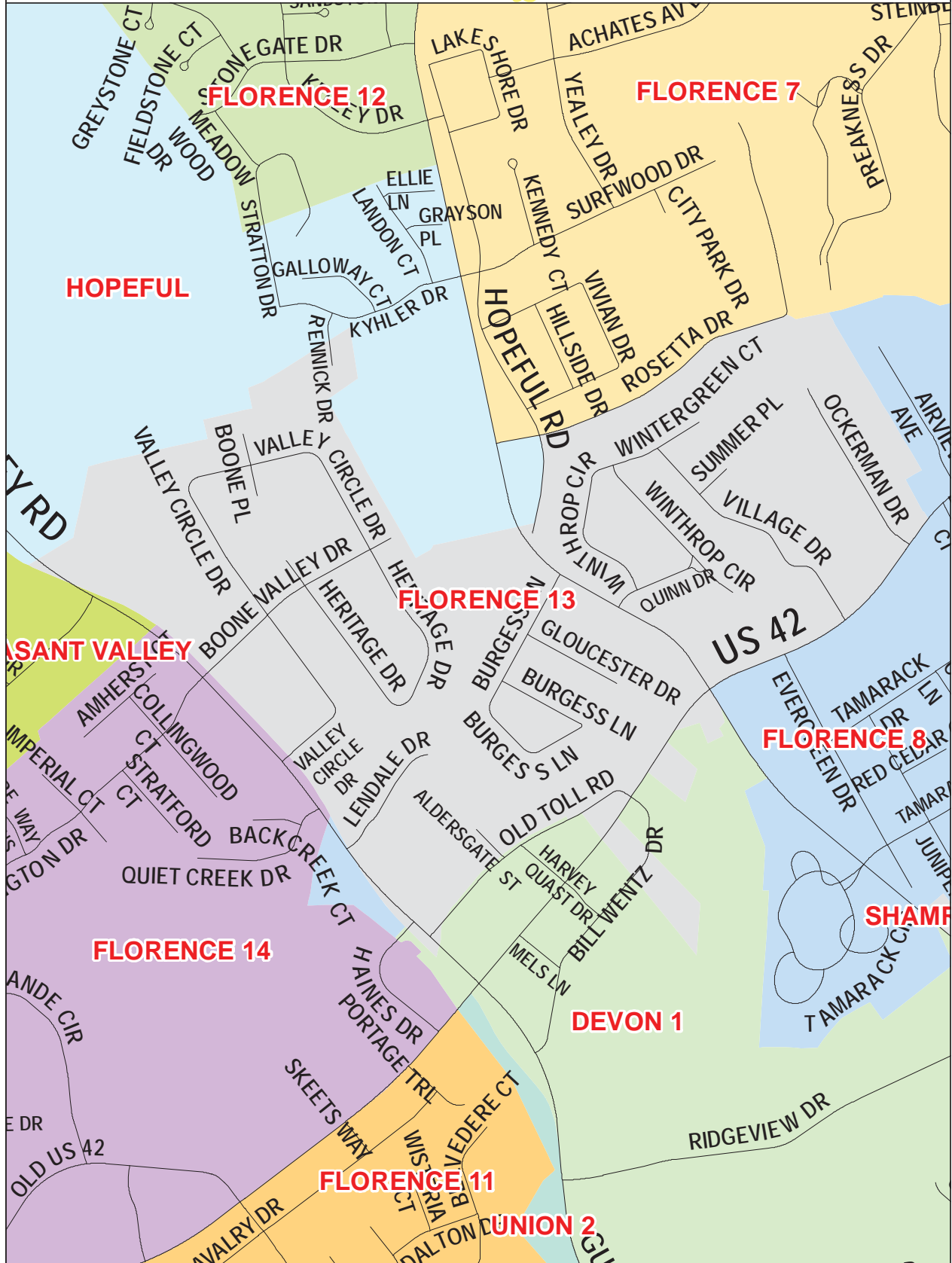
Boone County GIS - Putting Northern Kentucky on the Map

Map Created: 01/01/2013

State Plane Kentucky North NAD 1983
ArcMap Document: *.mxd

FLORENCE 13 Voting Precinct

www.boonecountygis.com



Copyright 2013 Boone County GIS. Reproduction by any means without the express permission of the Boone County Planning Commission is prohibited.

Data used to create this map were compiled from sources that comply with National Map Accuracy Standards. Boone County GIS extends no warranty with respect to the accuracy or content of the information provided by this map. This map should be used for general planning purposes only.



1 inch = 595 feet



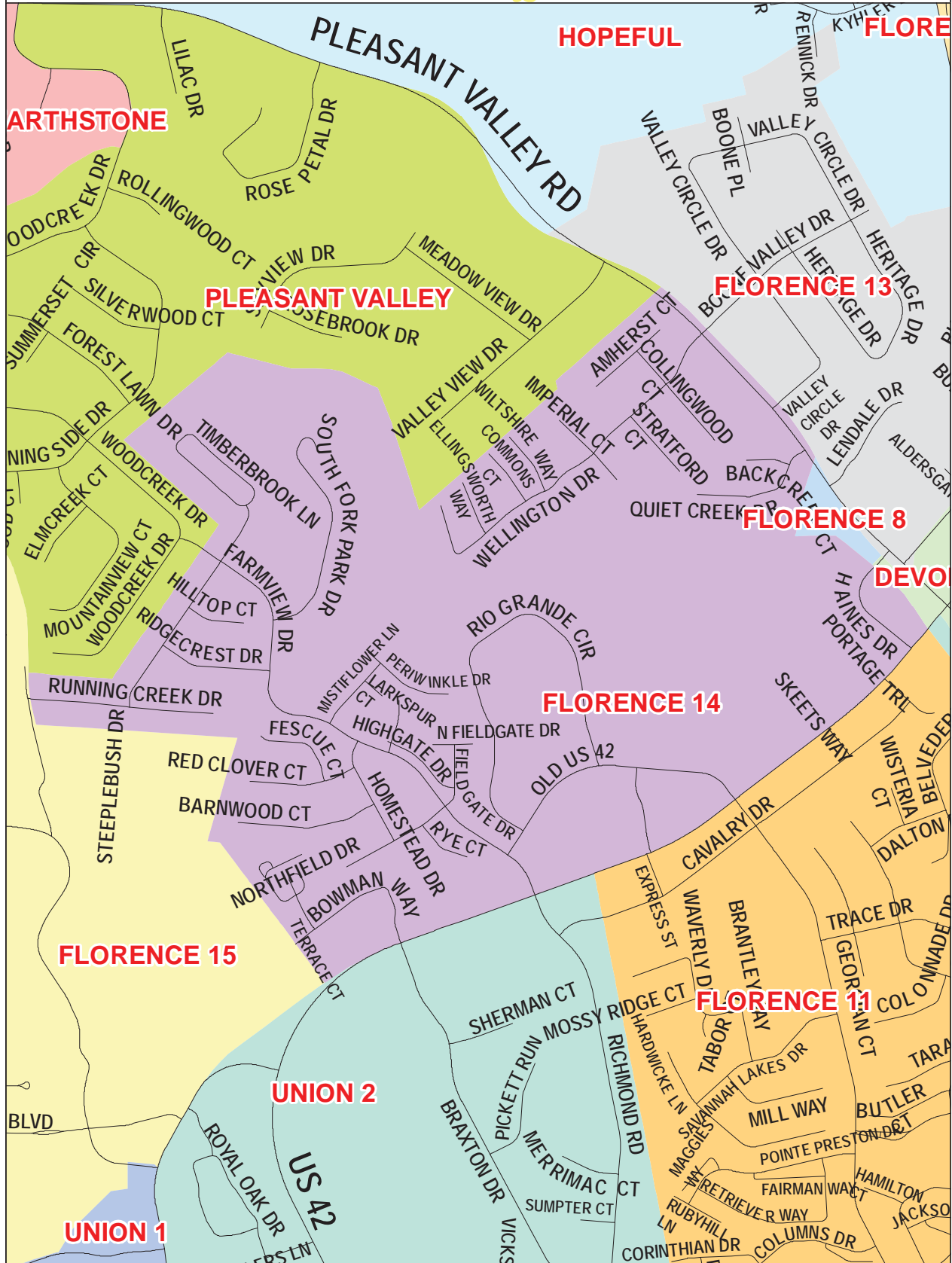
Boone County GIS - Putting Northern Kentucky on the Map

Map Created: 01/01/2013

State Plane Kentucky North NAD 1983
ArcMap Document: *.mxd

FLORENCE 14 Voting Precinct

www.boonecountygis.com



Copyright 2013 Boone County GIS. Reproduction by any means without the express permission of the Boone County Planning Commission is prohibited.

Data used to create this map were compiled from sources that comply with National Map Accuracy Standards. Boone County GIS extends no warranty with respect to the accuracy or content of the information provided by this map. This map should be used for general planning purposes only.



1 inch = 670 feet



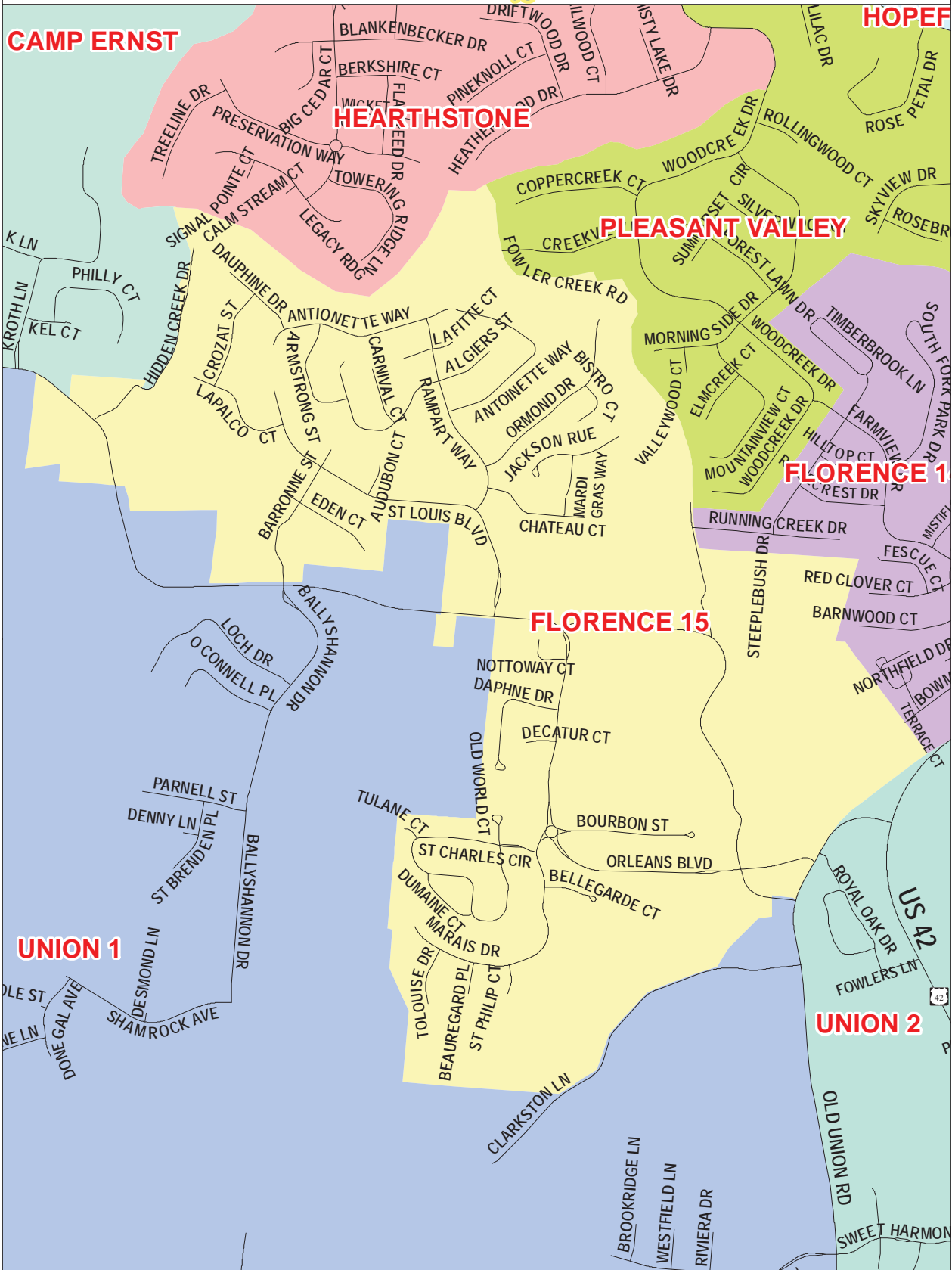
Boone County GIS - Putting Northern Kentucky on the Map

Map Created: 01/01/2013

State Plane Kentucky North, NAD 1983
ArcMap Document: *.mxd

FLORENCE 15 Voting Precinct

www.boonecountygis.com



Copyright 2013 Boone County GIS. Reproduction by any means without the express permission of the Boone County Planning Commission is prohibited. Data used to create this map were compiled from sources that comply with National Map Accuracy Standards. Boone County GIS extends no warranty with respect to the accuracy or content of the information provided by this map. This map should be used for general planning purposes only.

0 600 1,200 2,400 3,600 4,800 Feet

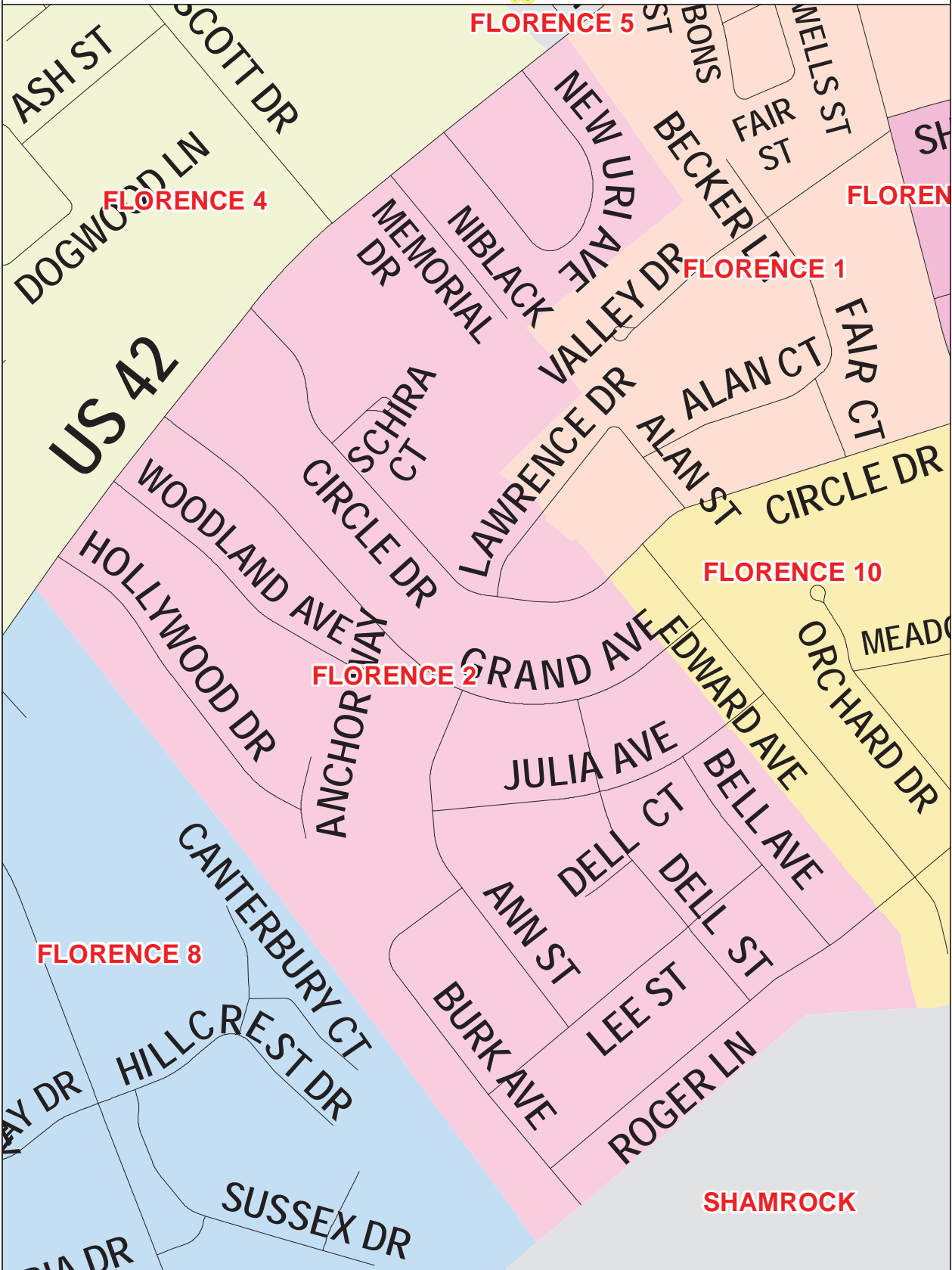
1 inch = 848 feet

Boone County GIS - Putting Northern Kentucky on the Map

State Plane Kentucky North NAD 1983
ArcMap Document: *.mxd

FLORENCE 2 Voting Precinct

www.boonecountygis.com



Copyright 2013 Boone County GIS. Reproduction by any means without the express permission of the Boone County Planning Commission is prohibited. Data used to create this map were compiled from sources that comply with National Map Accuracy Standards. Boone County GIS extends no warranty with respect to the accuracy or content of the information provided by this map. This map should be used for general planning purposes only.



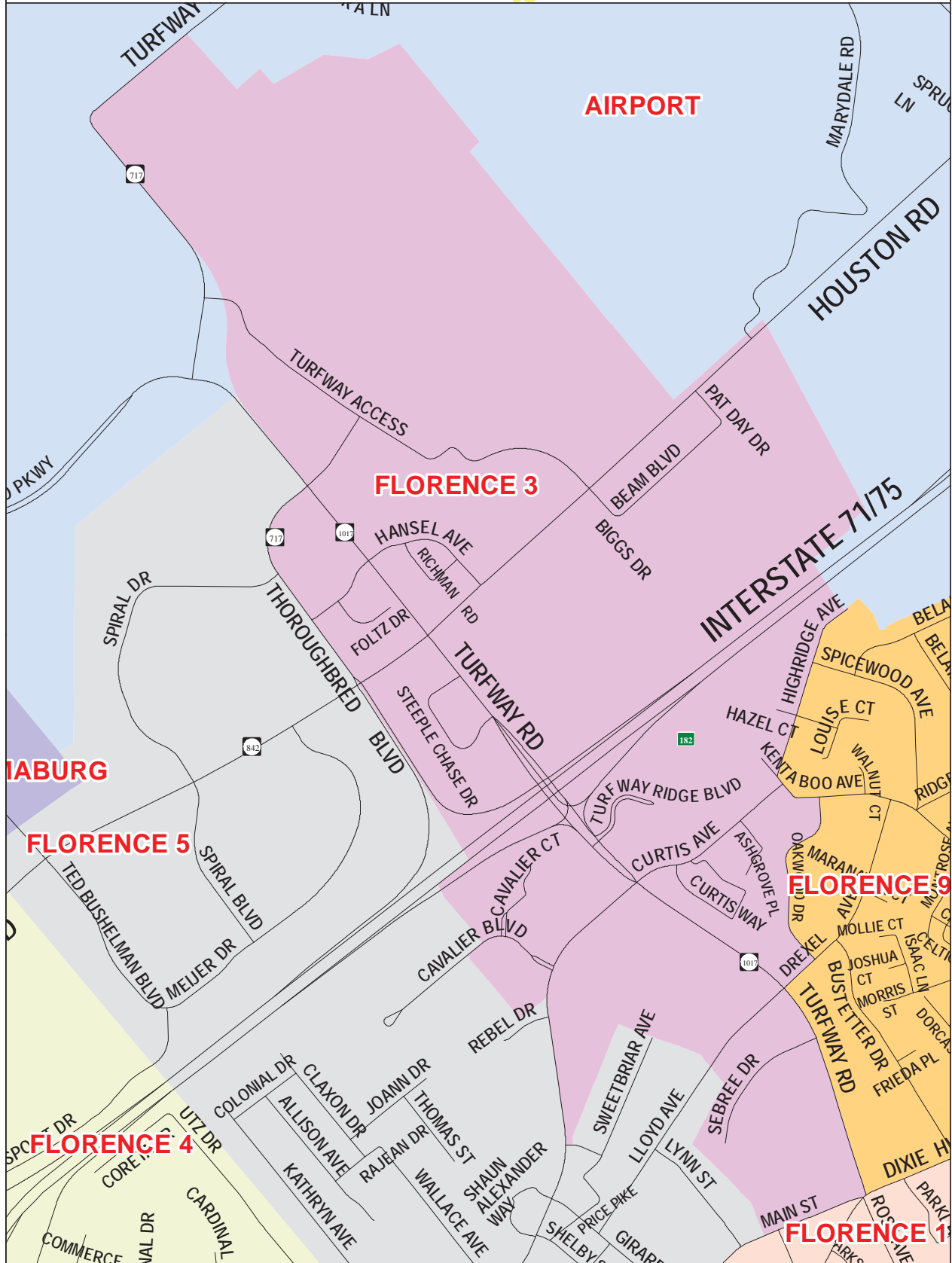
1 inch = 342 feet



Boone County GIS - Putting Northern Kentucky on the Map

FLORENCE 3 Voting Precinct

www.boonecountygis.com



Copyright 2013 Boone County GIS. Reproduction by any means without the express permission of the Boone County Planning Commission is prohibited.

Data used to create this map were compiled from sources that comply with National Map Accuracy Standards. Boone County GIS extends no warranty with respect to the accuracy or content of the information provided by this map. This map should be used for general planning purposes only.



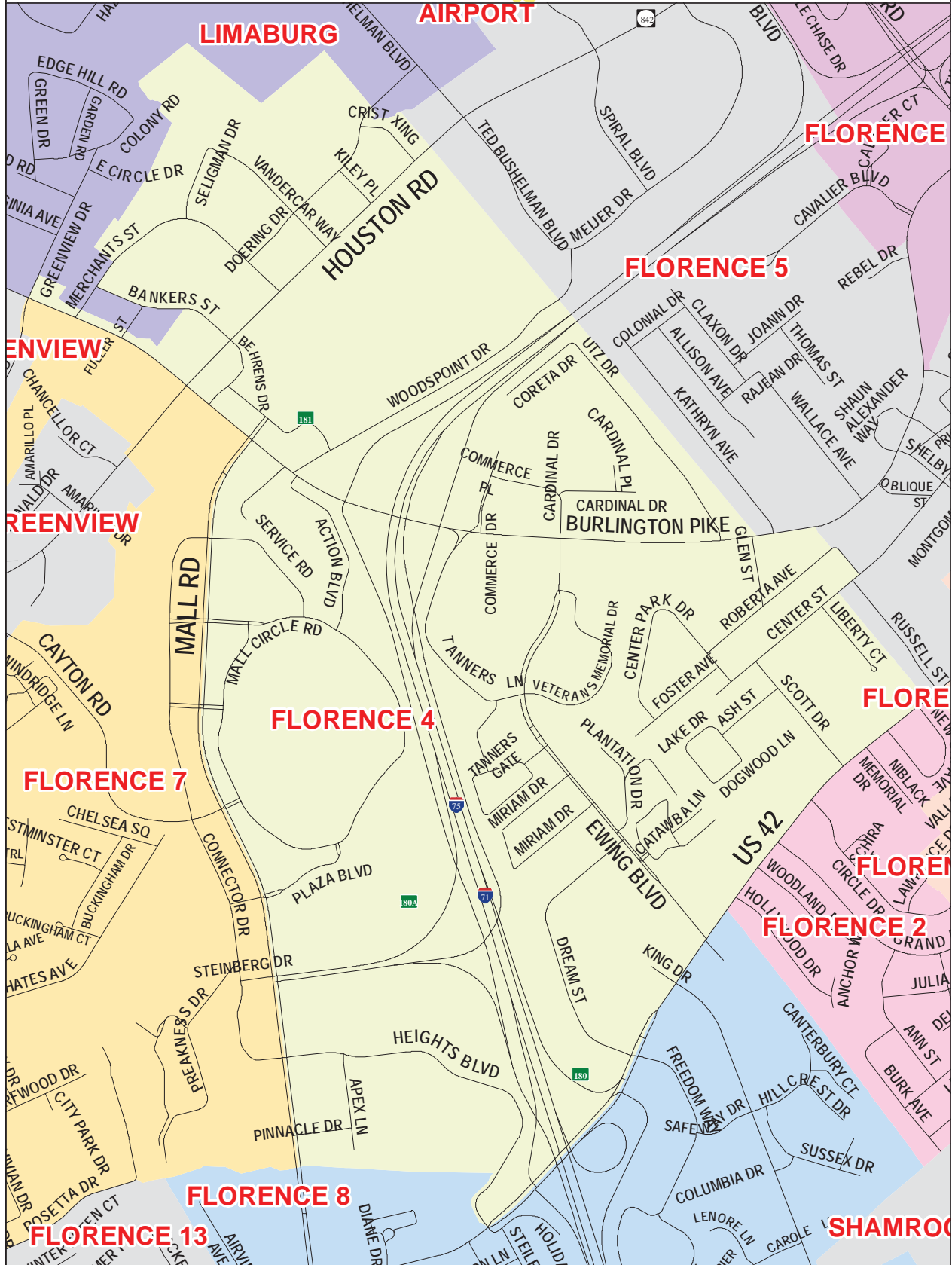
1 inch = 767 feet



Boone County GIS - Putting Northern Kentucky on the Map

FLORENCE 4 Voting Precinct

www.boonecountygis.com



Copyright 2013 Boone County GIS. Reproduction by any means without the express permission of the Boone County Planning Commission is prohibited.

Data used to create this map were compiled from sources that comply with National Map Accuracy Standards. Boone County GIS extends no warranty with respect to the accuracy or content of the information provided by this map. This map should be used for general planning purposes only.



1 inch = 867 feet



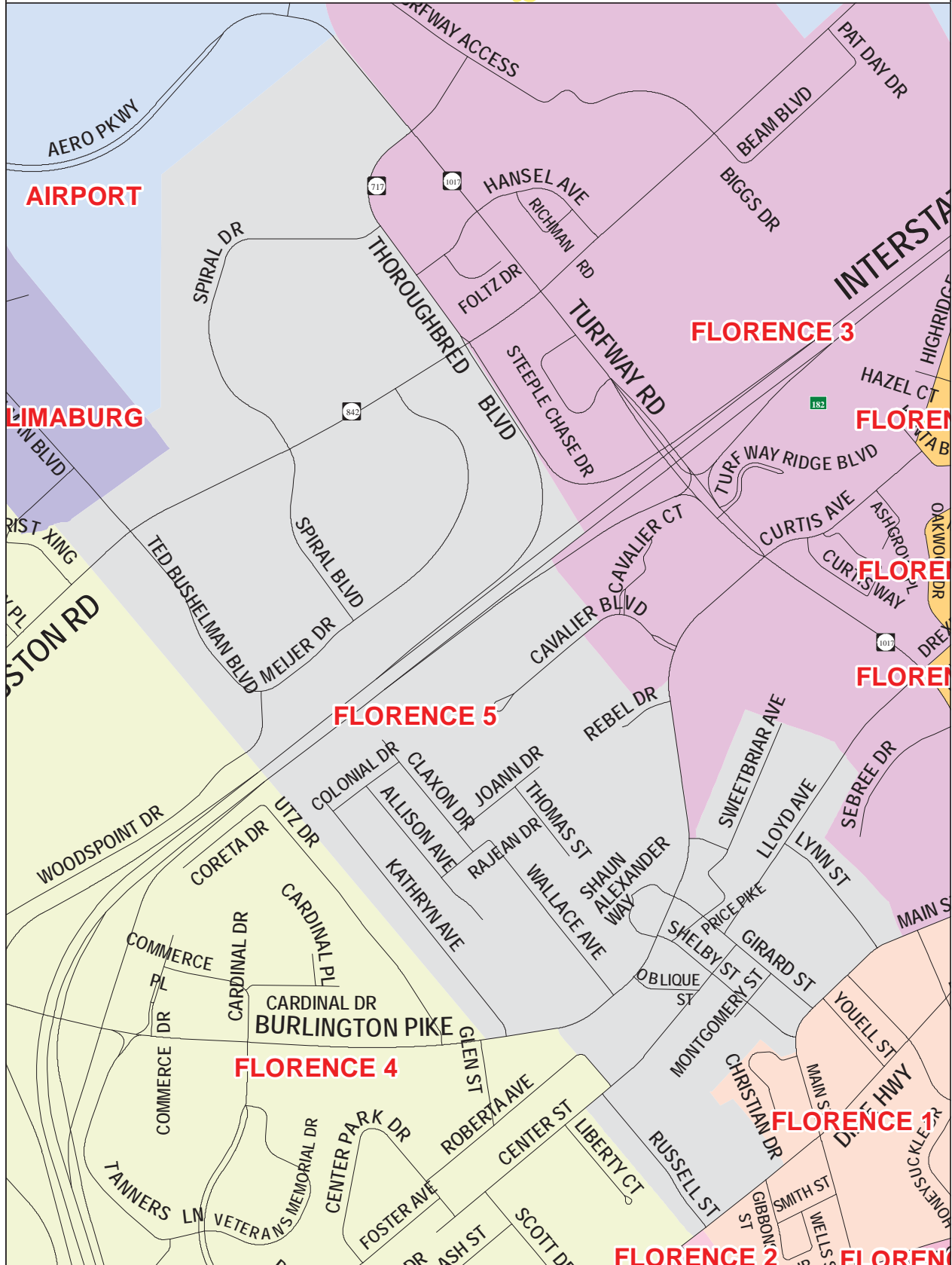
Boone County GIS - Putting Northern Kentucky on the Map

Map Created: 01/01/2013

State Plane Kentucky North NAD 1983
ArcMap Document: *.mxd

FLORENCE 5 Voting Precinct

www.boonecountygis.com



Copyright 2013 Boone County GIS. Reproduction by any means without the express permission of the Boone County Planning Commission is prohibited.

Data used to create this map were compiled from sources that comply with National Map Accuracy Standards. Boone County GIS extends no warranty with respect to the accuracy or content of the information provided by this map. This map should be used for general planning purposes only.



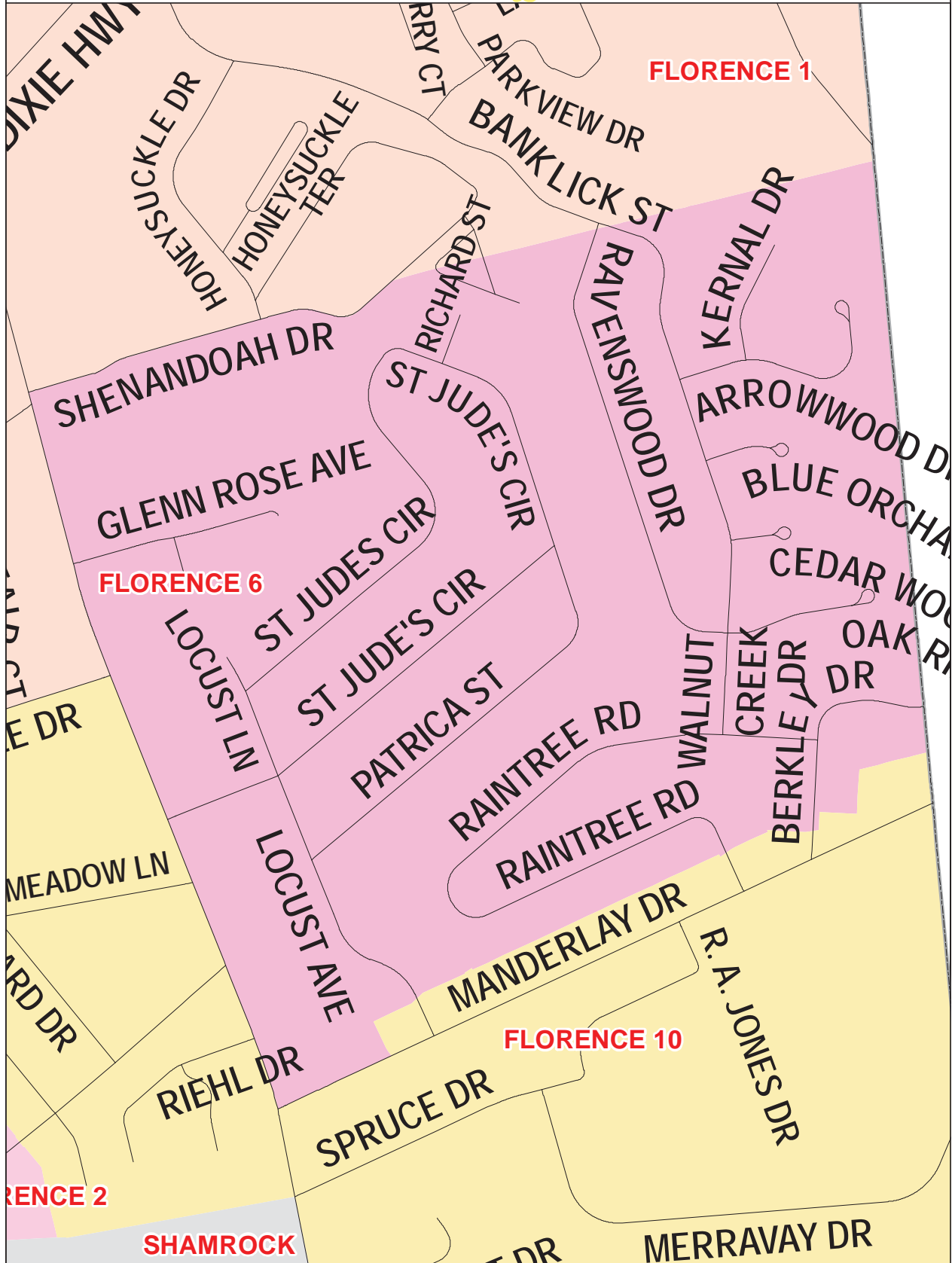
1 inch = 714 feet



Boone County GIS - Putting Northern Kentucky on the Map

FLORENCE 6 Voting Precinct

www.boonecountygis.com



Copyright 2013 Boone County GIS. Reproduction by any means without the express permission of the Boone County Planning Commission is prohibited.

Data used to create this map were compiled from sources that comply with National Map Accuracy Standards. Boone County GIS extends no warranty with respect to the accuracy or content of the information provided by this map. This map should be used for general planning purposes only.



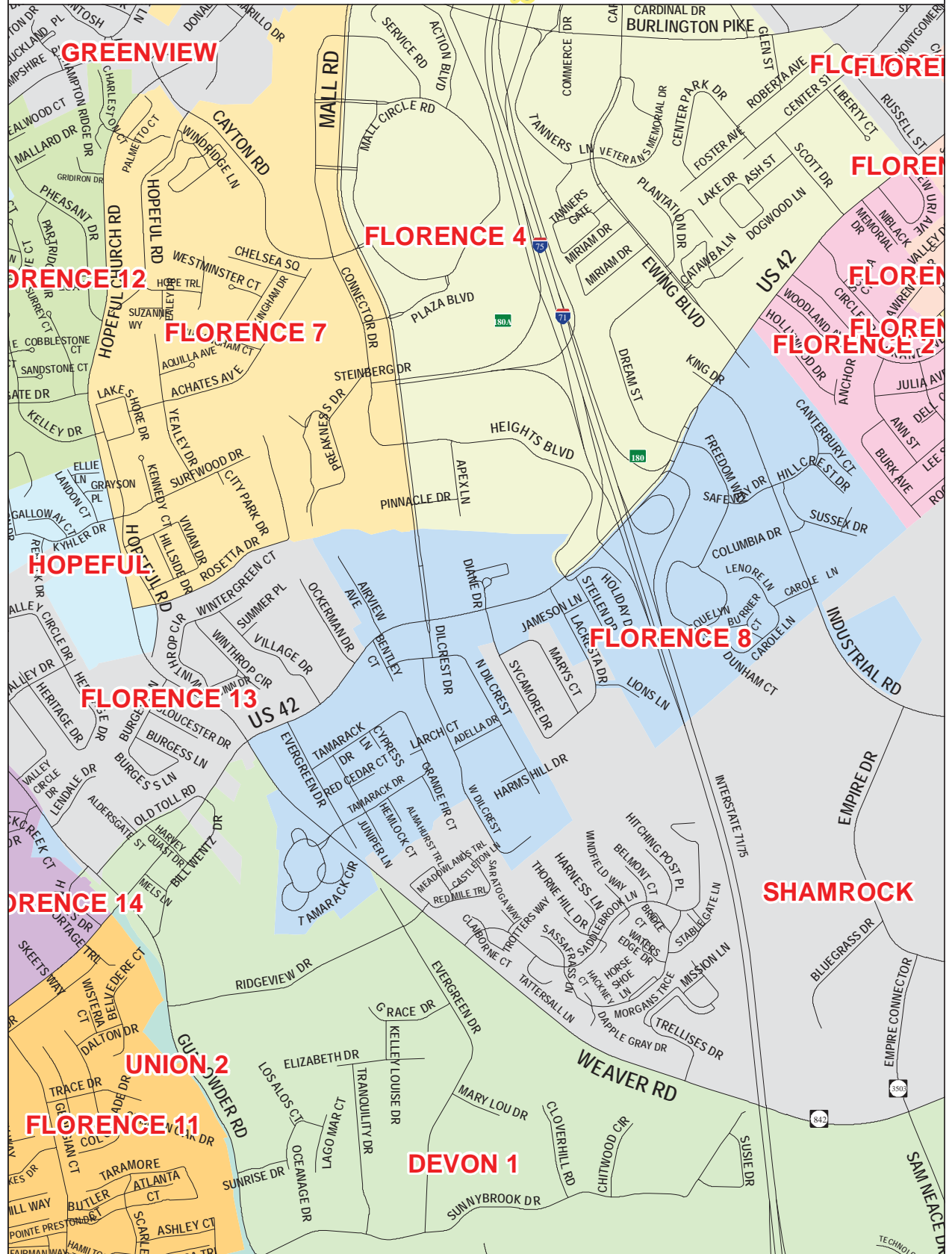
1 inch = 358 feet



Boone County GIS - Putting Northern Kentucky on the Map

FLORENCE 8 Voting Precinct

www.boonecountygis.com



Copyright 2013 Boone County GIS. Reproduction by any means without the express permission of the Boone County Planning Commission is prohibited.

Data used to create this map were compiled from sources that comply with National Map Accuracy Standards. Boone County GIS extends no warranty with respect to the accuracy or content of the information provided by this map. This map should be used for general planning purposes only.



1 inch = 1,095 feet



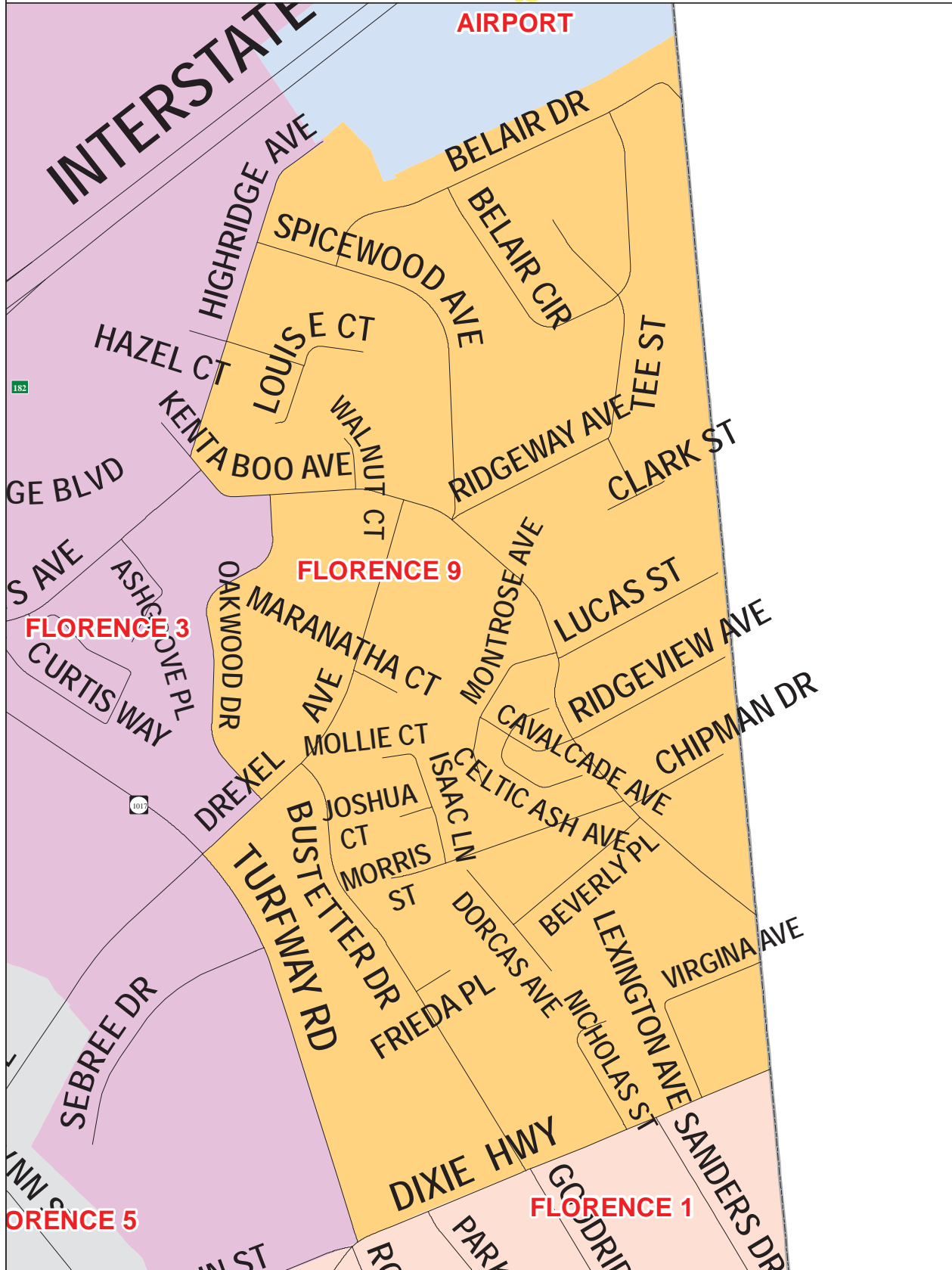
Boone County GIS - Putting Northern Kentucky on the Map

Map Created: 01/07/2013

State Plane Kentucky North, NAD 1983
ArcMap Document: *.mxd

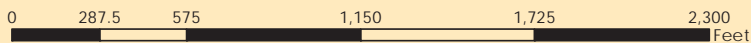
FLORENCE 9 Voting Precinct

www.boonecountygis.com



Copyright 2013 Boone County GIS. Reproduction by any means without the express permission of the Boone County Planning Commission is prohibited.

Data used to create this map were compiled from sources that comply with National Map Accuracy Standards. Boone County GIS extends no warranty with respect to the accuracy or content of the information provided by this map. This map should be used for general planning purposes only.



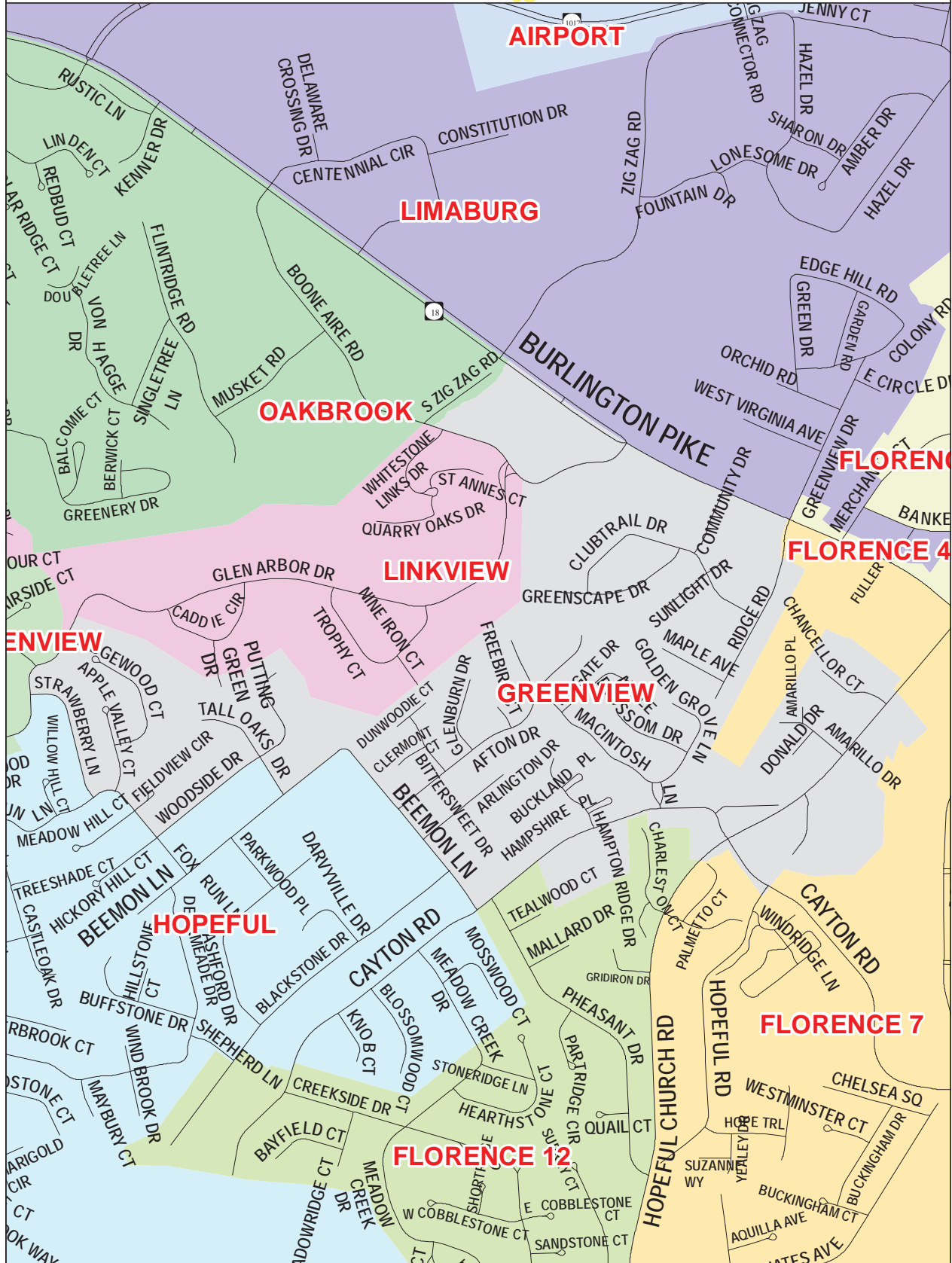
1 inch = 410 feet



Boone County GIS - Putting Northern Kentucky on the Map

GREENVIEW Voting Precinct

www.boonecountygis.com



Copyright 2013 Boone County GIS. Reproduction by any means without the express permission of the Boone County Planning Commission is prohibited.

Data used to create this map were compiled from sources that comply with National Map Accuracy Standards. Boone County GIS extends no warranty with respect to the accuracy or content of the information provided by this map. This map should be used for general planning purposes only.



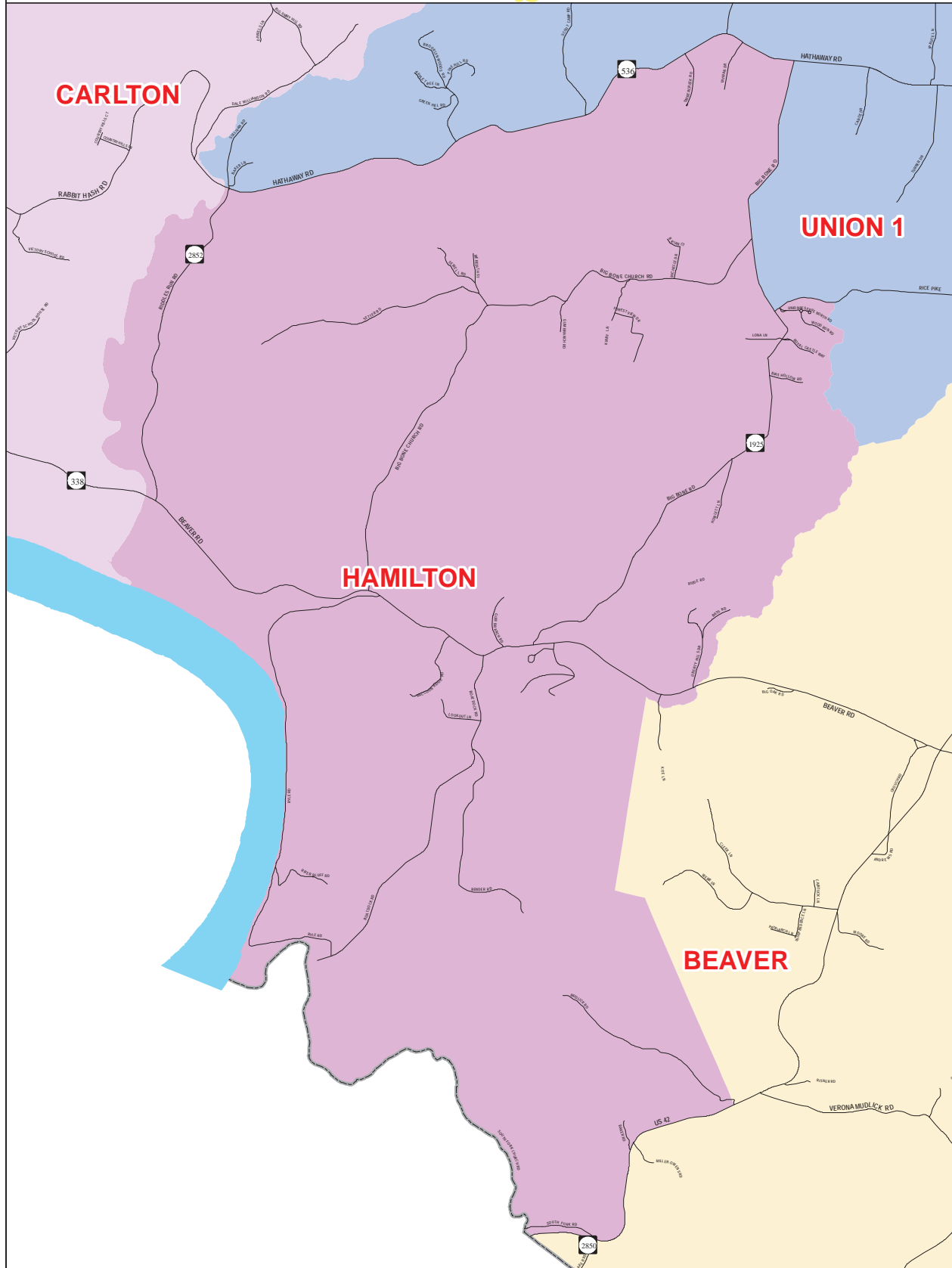
1 inch = 797 feet



Boone County GIS - Putting Northern Kentucky on the Map

HAMILTON Voting Precinct

www.boonecountygis.com



Copyright 2013 Boone County GIS. Reproduction by any means without the express permission of the Boone County Planning Commission is prohibited.

Data used to create this map were compiled from sources that comply with National Map Accuracy Standards. Boone County GIS extends no warranty with respect to the accuracy or content of the information provided by this map. This map should be used for general planning purposes only.



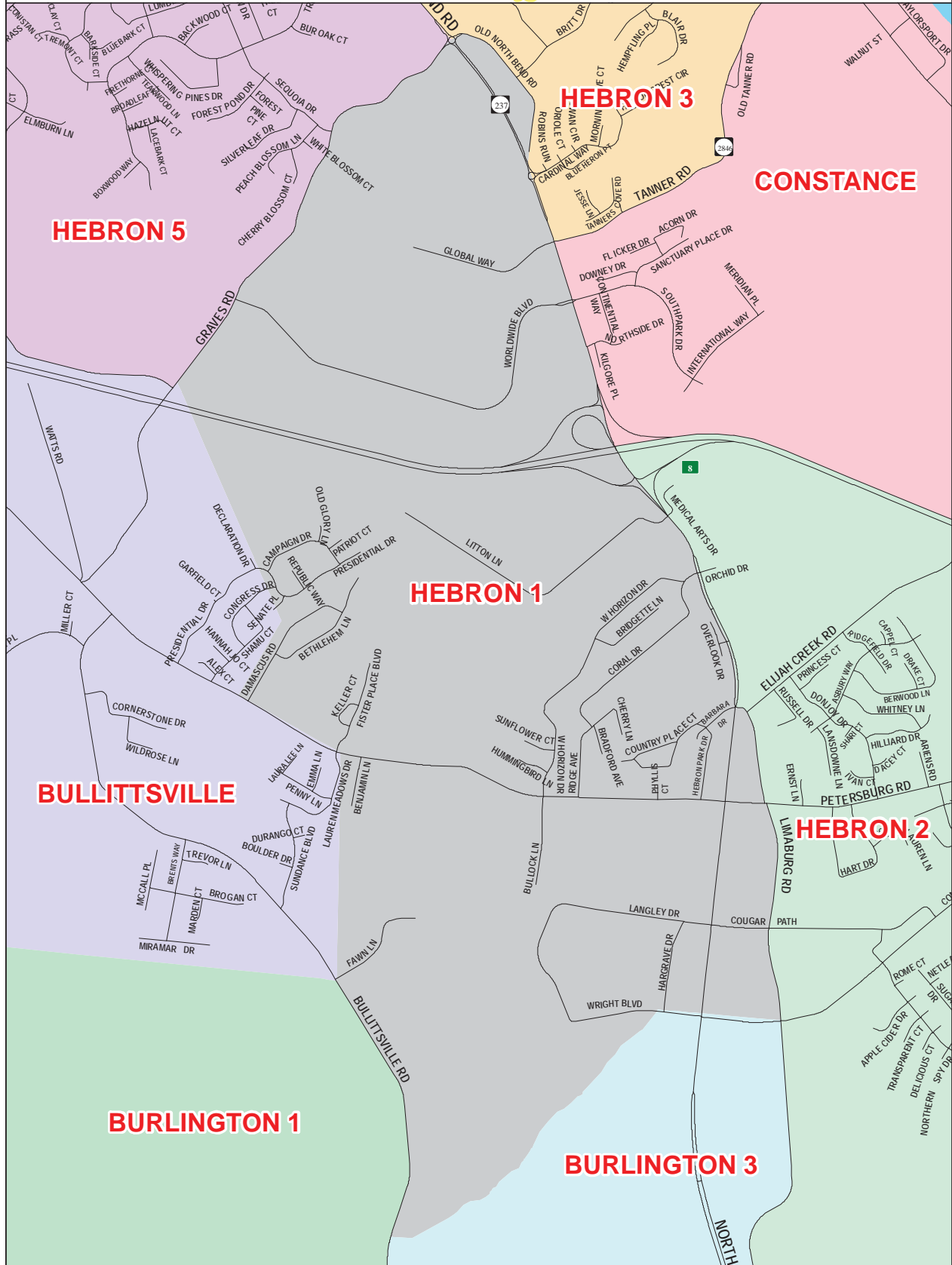
1 inch = 3,366 feet



Boone County GIS - Putting Northern Kentucky on the Map

HEBRON 1 Voting Precinct

www.boonecountygis.com



Copyright 2013 Boone County GIS. Reproduction by any means without the express permission of the Boone County Planning Commission is prohibited.

Data used to create this map were compiled from sources that comply with National Map Accuracy Standards. Boone County GIS extends no warranty with respect to the accuracy or content of the information provided by this map. This map should be used for general planning purposes only.



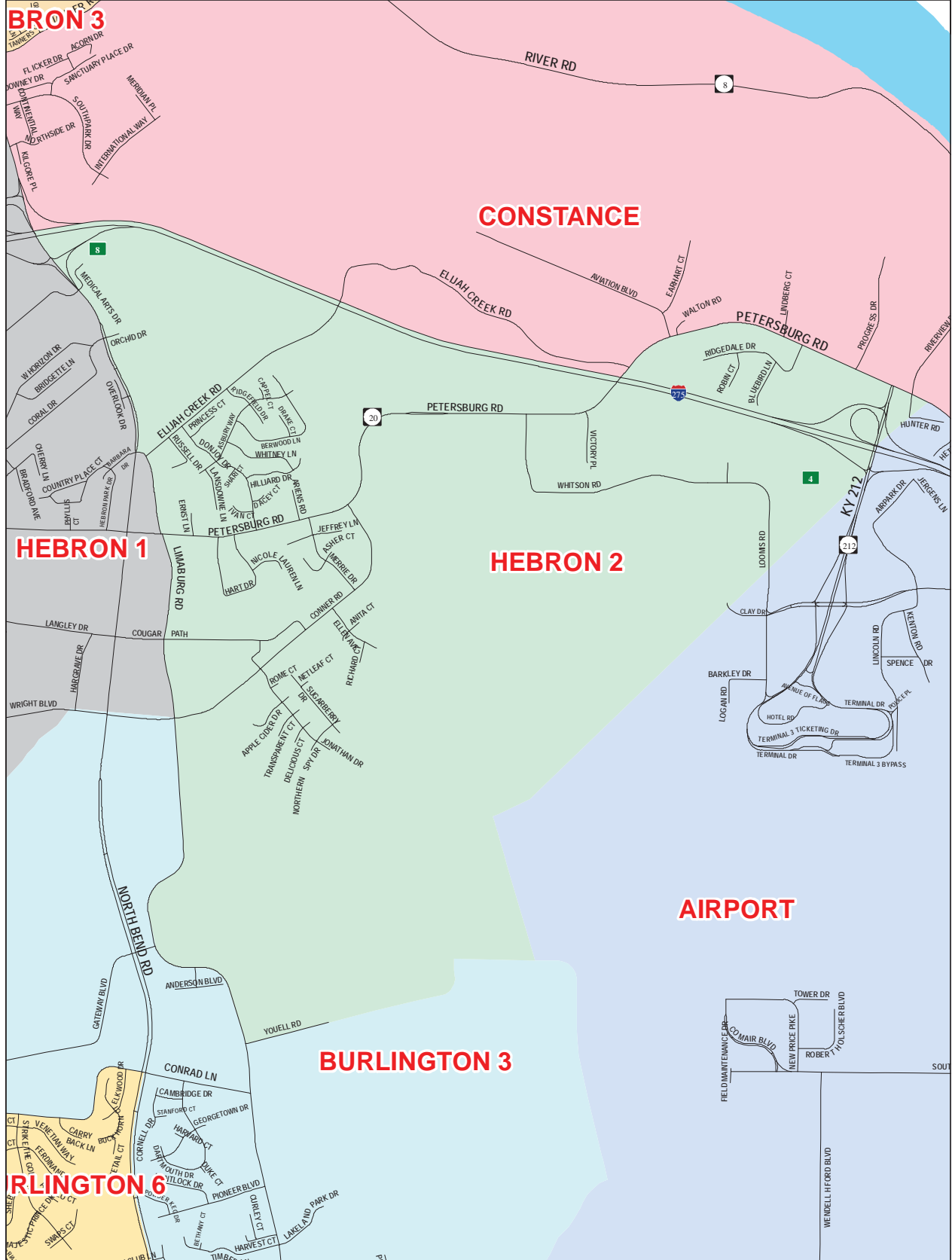
1 inch = 1,467 feet



Boone County GIS - Putting Northern Kentucky on the Map

HEBRON 2 Voting Precinct

www.boonecountygis.com



Copyright 2013 Boone County GIS. Reproduction by any means without the express permission of the Boone County Planning Commission is prohibited.

Data used to create this map were compiled from sources that comply with National Map Accuracy Standards. Boone County GIS extends no warranty with respect to the accuracy or content of the information provided by this map. This map should be used for general planning purposes only.



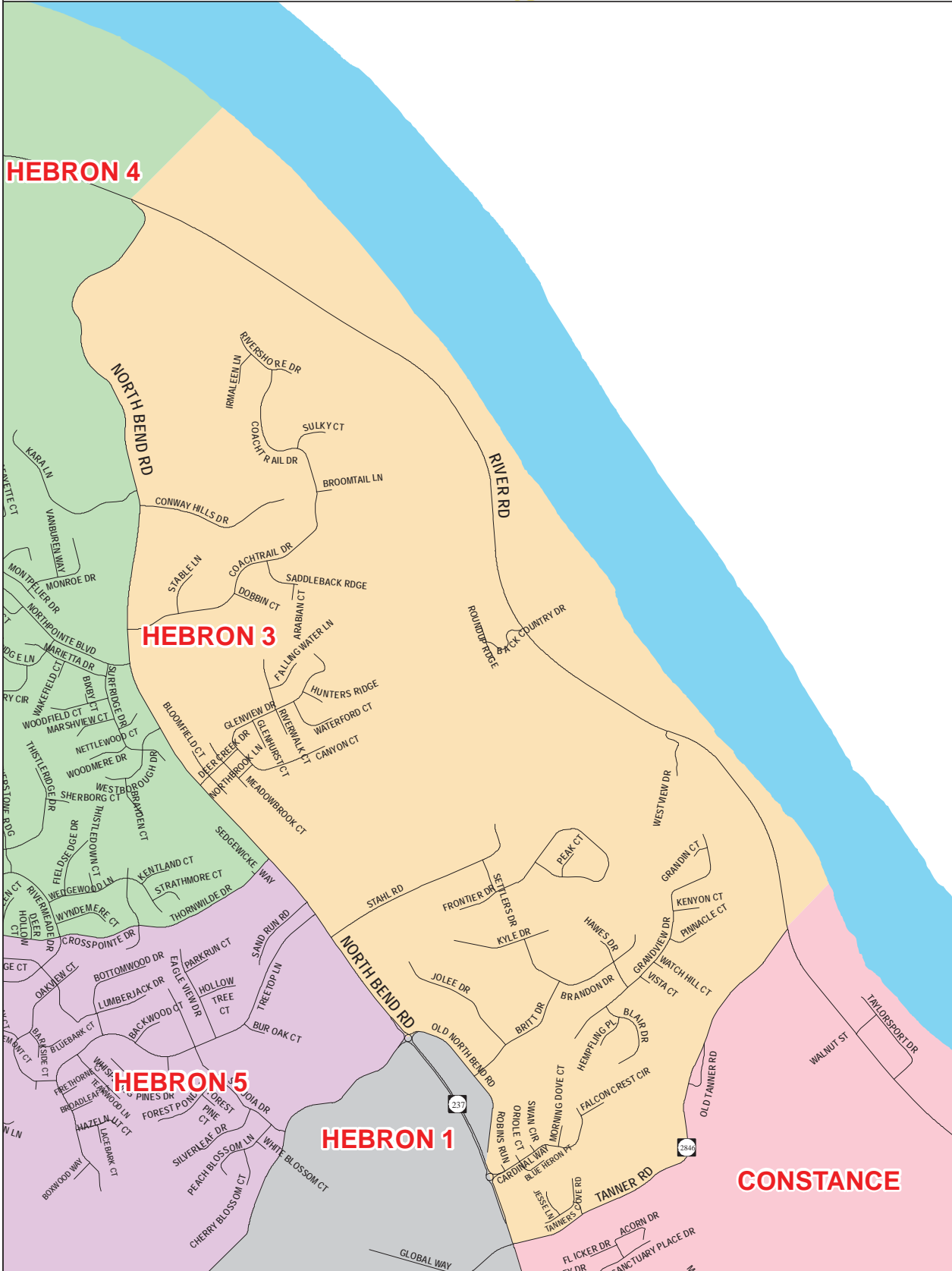
1 inch = 1,728 feet



Boone County GIS - Putting Northern Kentucky on the Map

HEBRON 3 Voting Precinct

www.boonecountygis.com



Copyright 2013 Boone County GIS. Reproduction by any means without the express permission of the Boone County Planning Commission is prohibited.

Data used to create this map were compiled from sources that comply with National Map Accuracy Standards. Boone County GIS extends no warranty with respect to the accuracy or content of the information provided by this map. This map should be used for general planning purposes only.



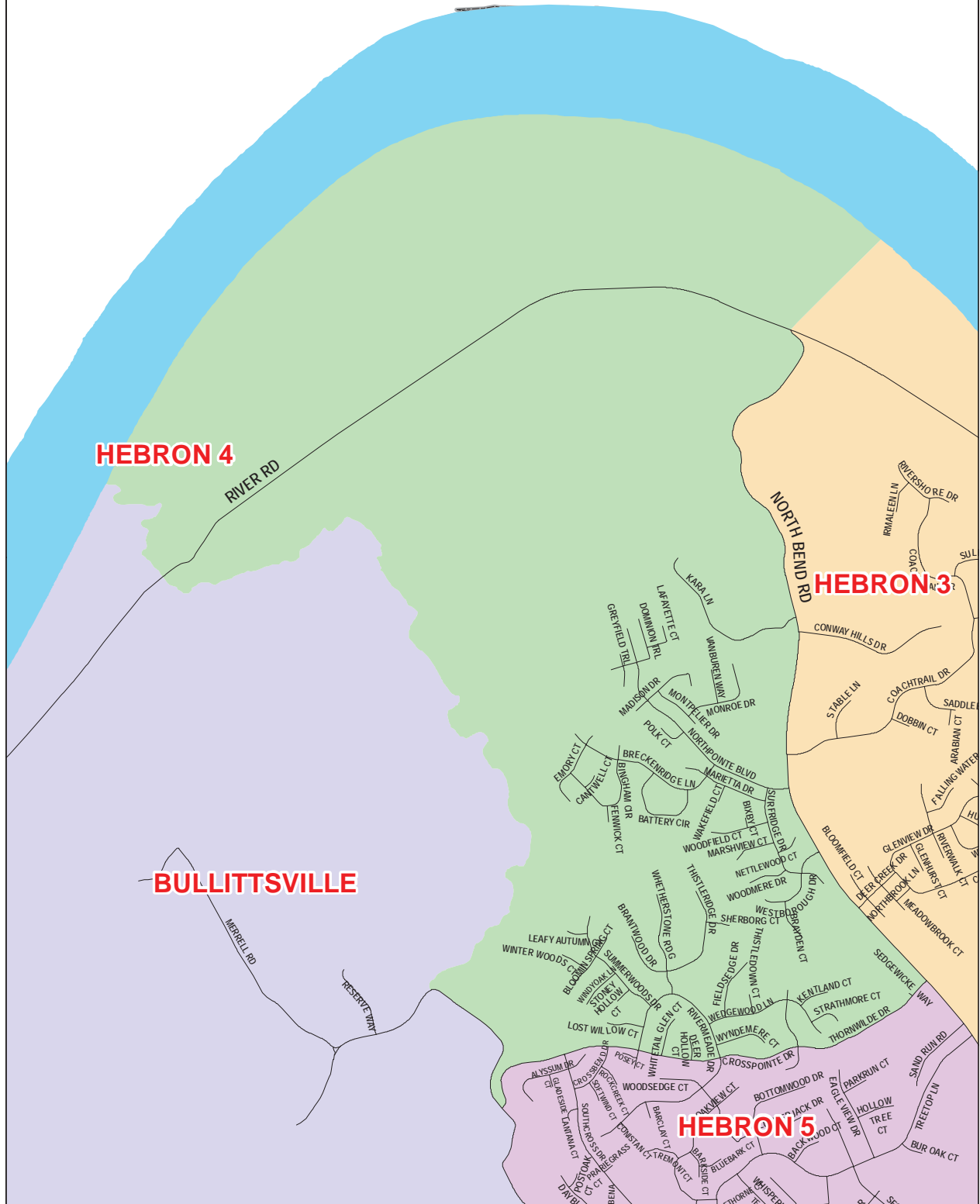
1 inch = 1,443 feet

Boone County GIS - Putting Northern Kentucky on the Map



HEBRON 4 Voting Precinct

www.boonecountygis.com



Copyright 2013 Boone County GIS. Reproduction by any means without the express permission of the Boone County Planning Commission is prohibited.

Data used to create this map were compiled from sources that comply with National Map Accuracy Standards. Boone County GIS extends no warranty with respect to the accuracy or content of the information provided by this map. This map should be used for general planning purposes only.



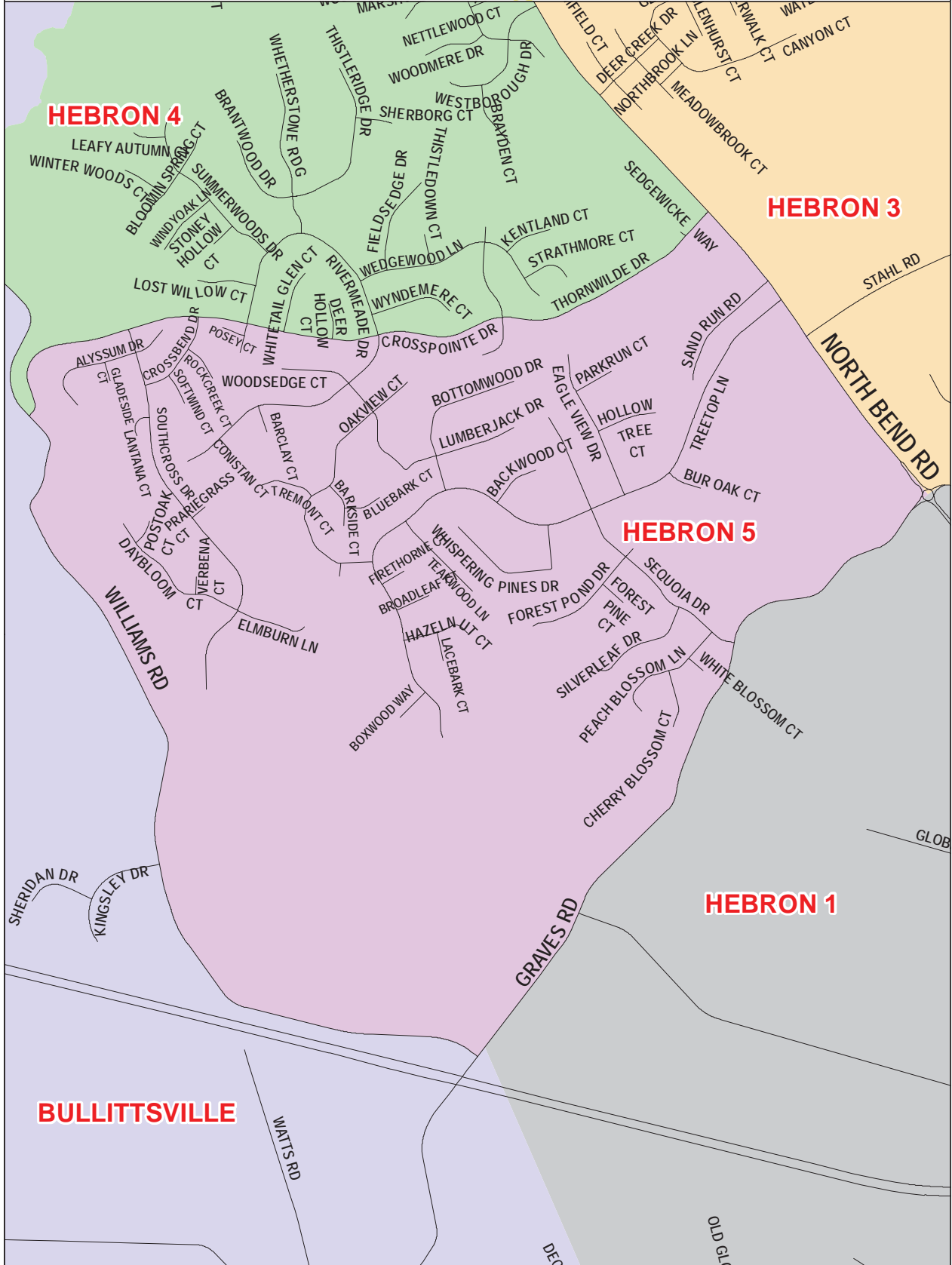
1 inch = 1,494 feet



Boone County GIS - Putting Northern Kentucky on the Map

HEBRON 5 Voting Precinct

www.boonecountygis.com



Copyright 2013 Boone County GIS. Reproduction by any means without the express permission of the Boone County Planning Commission is prohibited.

Data used to create this map were compiled from sources that comply with National Map Accuracy Standards. Boone County GIS extends no warranty with respect to the accuracy or content of the information provided by this map. This map should be used for general planning purposes only.



0 625 1,250 2,500 3,750 5,000 Feet

1 inch = 908 feet



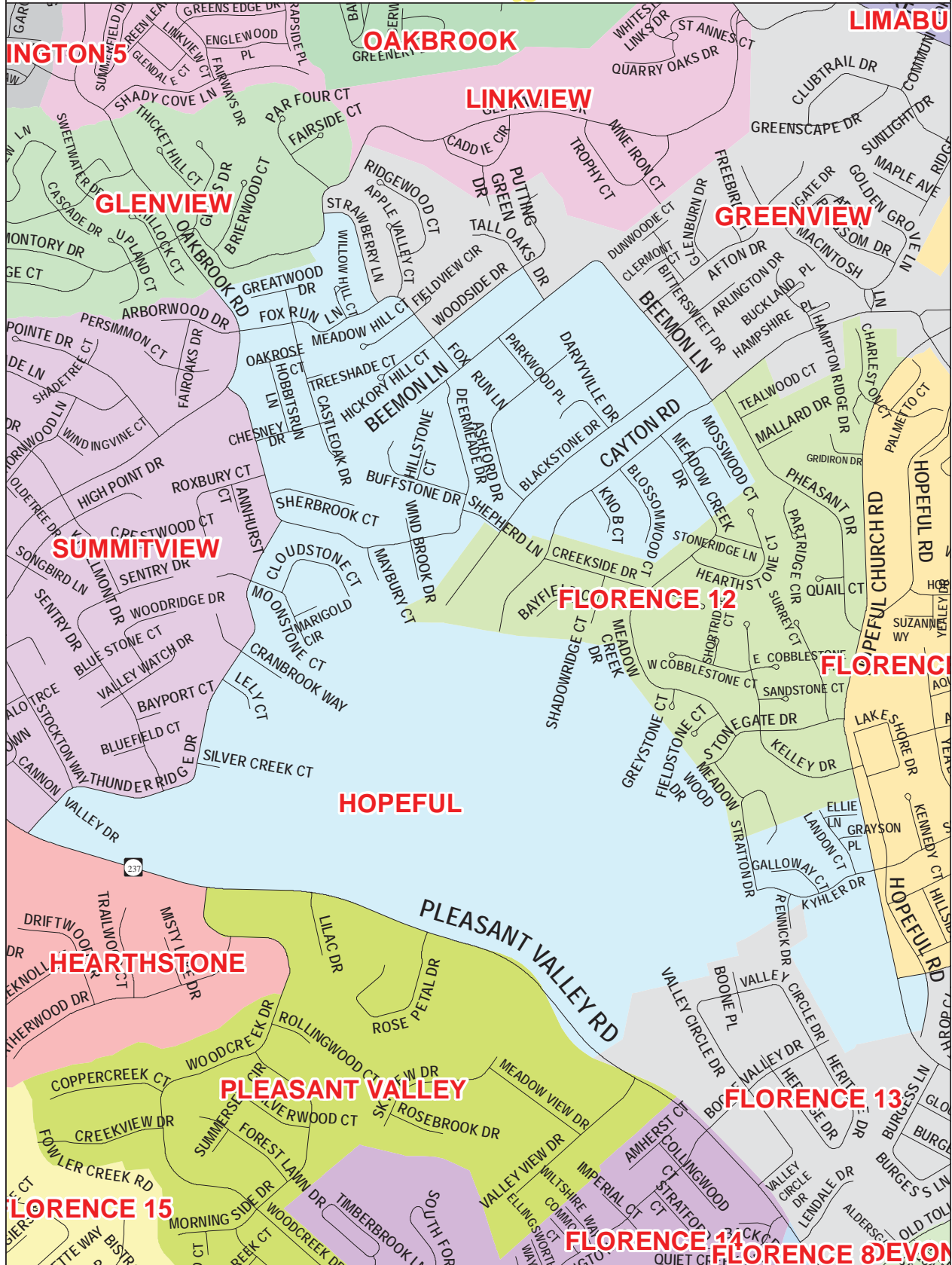
Boone County GIS - Putting Northern Kentucky on the Map

Map Created: 01/01/2013

State Plane Kentucky North NAD 1983
ArcMap Document: *.mxd

HOPEFUL Voting Precinct

www.boonecountygis.com



Copyright 2013 Boone County GIS. Reproduction by any means without the express permission of the Boone County Planning Commission is prohibited.

Data used to create this map were compiled from sources that comply with National Map Accuracy Standards. Boone County GIS extends no warranty with respect to the accuracy or content of the information provided by this map. This map should be used for general planning purposes only.



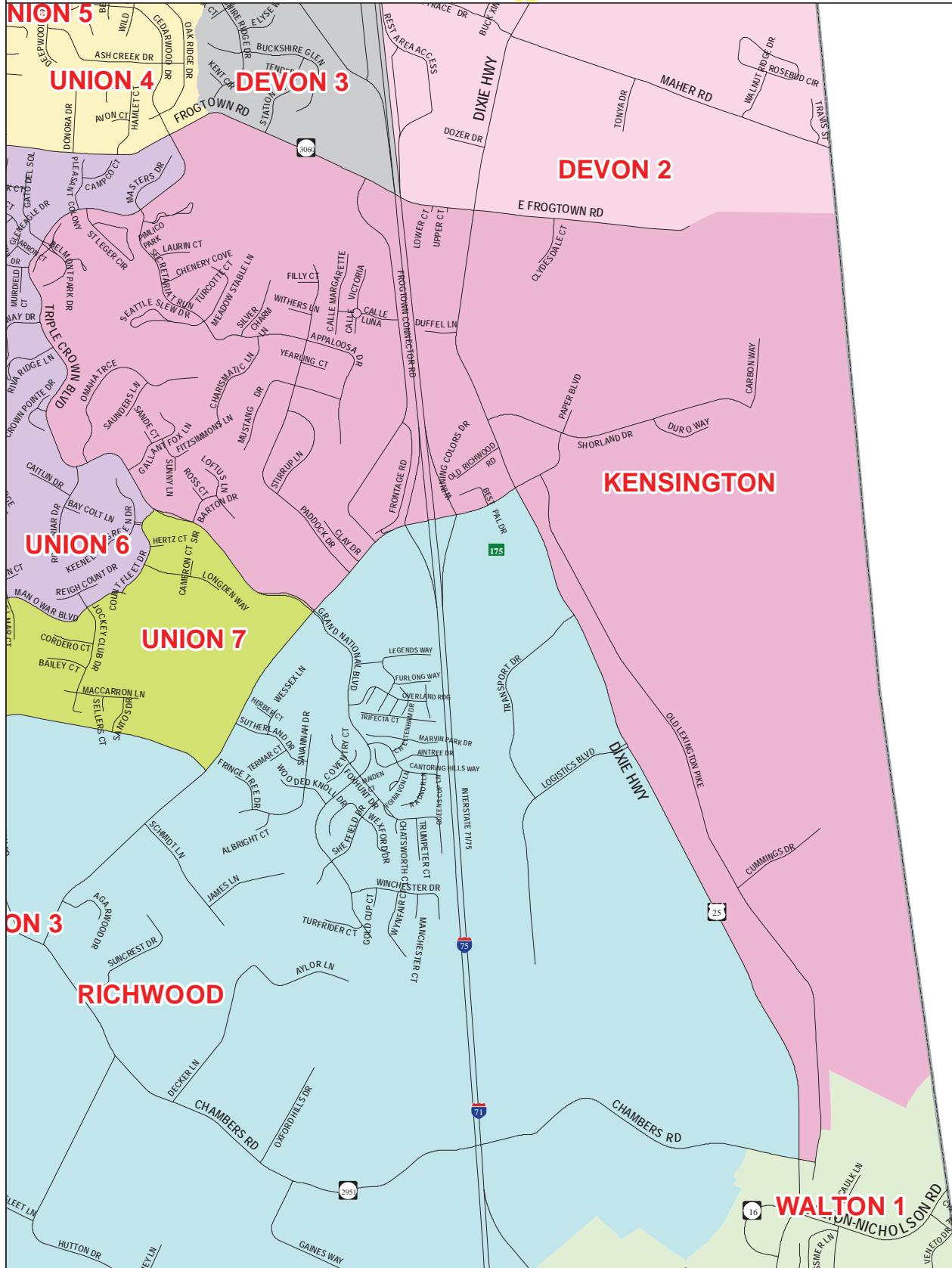
1 inch = 916 feet



Boone County GIS - Putting Northern Kentucky on the Map

KENSINGTON Voting Precinct

www.boonecountygis.com



Copyright 2013 Boone County GIS. Reproduction by any means without the express permission of the Boone County Planning Commission is prohibited.

Data used to create this map were compiled from sources that comply with National Map Accuracy Standards. Boone County GIS extends no warranty with respect to the accuracy or content of the information provided by this map. This map should be used for general planning purposes only.



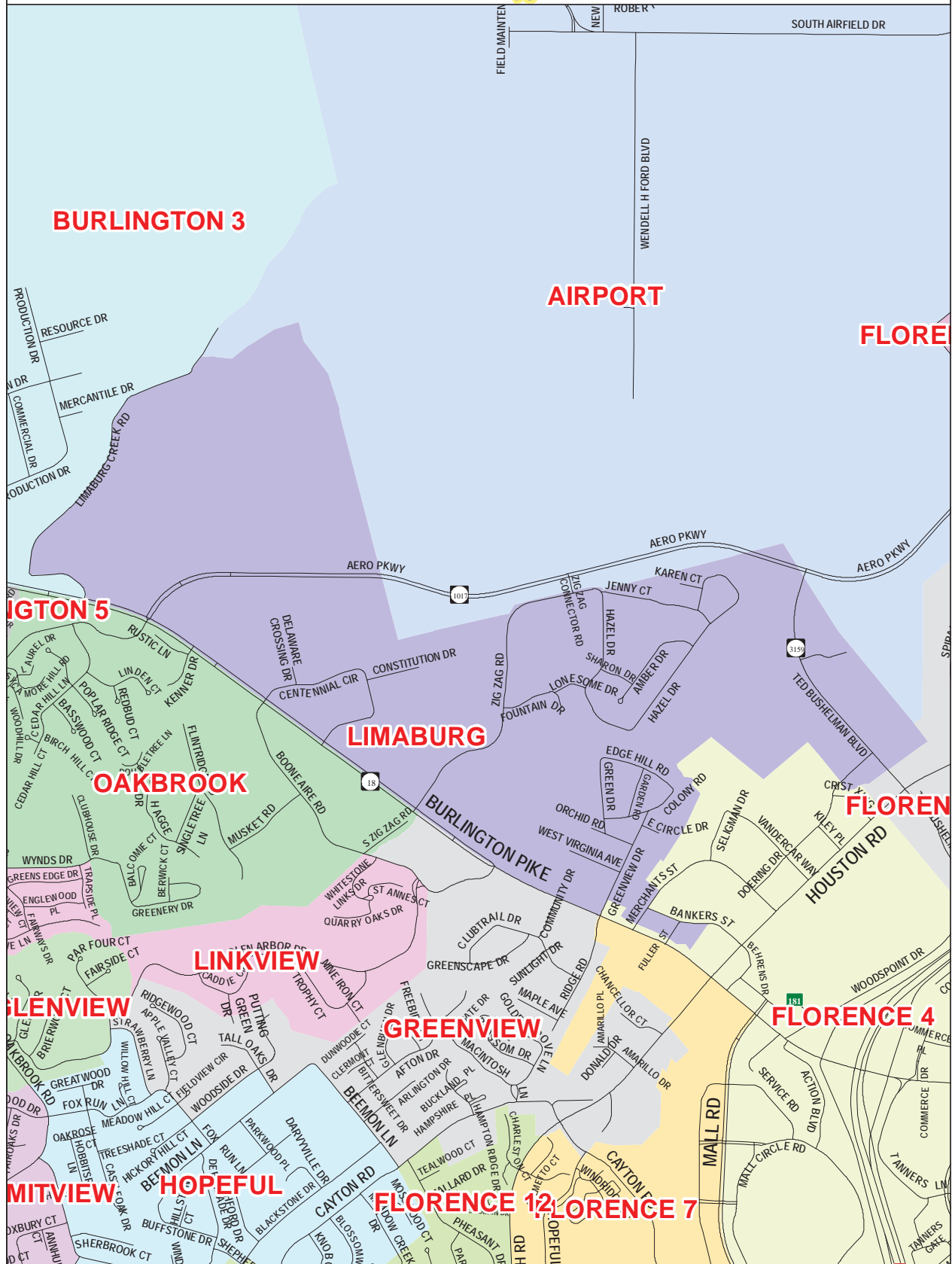
1 inch = 1,530 feet



Boone County GIS - Putting Northern Kentucky on the Map

LIMABURG Voting Precinct

www.boonecountygis.com



Copyright 2013 Boone County GIS. Reproduction by any means without the express permission of the Boone County Planning Commission is prohibited.

Data used to create this map were compiled from sources that comply with National Map Accuracy Standards. Boone County GIS extends no warranty with respect to the accuracy or content of the information provided by this map. This map should be used for general planning purposes only.



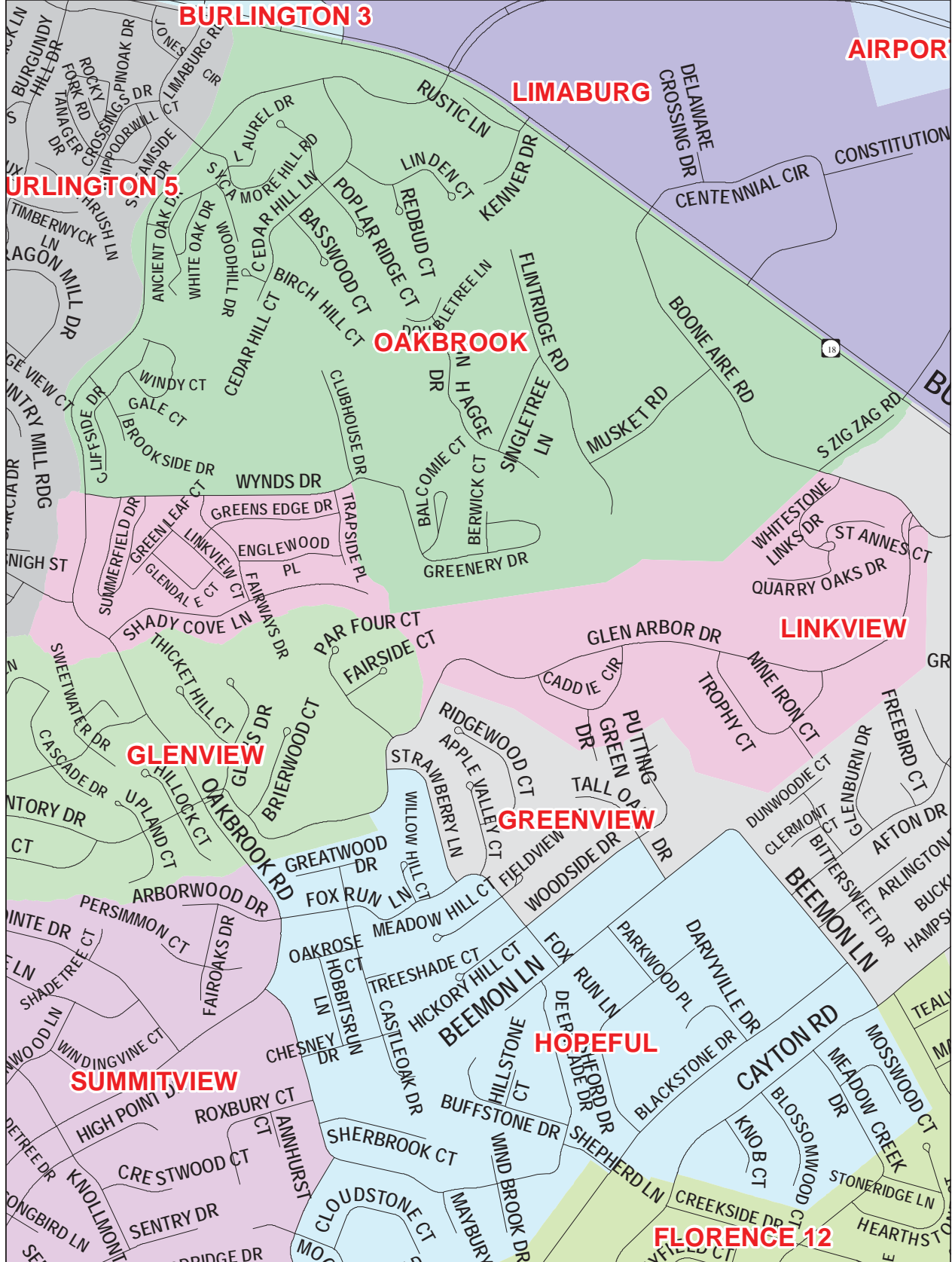
1 inch = 1,235 feet



Boone County GIS - Putting Northern Kentucky on the Map

LINKVIEW Voting Precinct

www.boonecountygis.com



Copyright 2013 Boone County GIS. Reproduction by any means without the express permission of the Boone County Planning Commission is prohibited.

Data used to create this map were compiled from sources that comply with National Map Accuracy Standards. Boone County GIS extends no warranty with respect to the accuracy or content of the information provided by this map. This map should be used for general planning purposes only.



1 inch = 725 feet



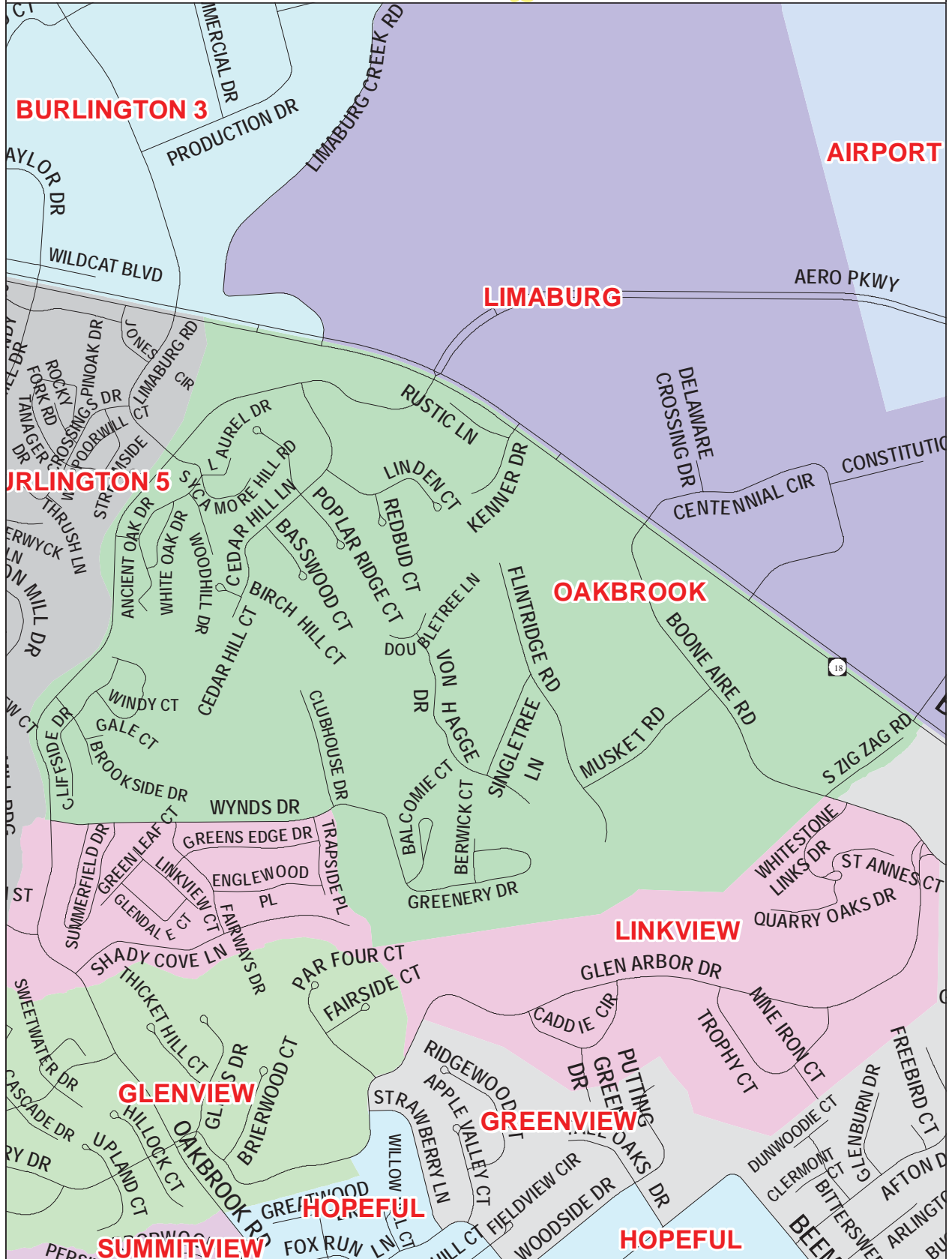
Boone County GIS - Putting Northern Kentucky on the Map

Map Created: 01/01/2013

State Plane Kentucky North NAD 1983
ArcMap Document: *.mxd

OAKBROOK Voting Precinct

www.boonecountygis.com



Copyright 2013 Boone County GIS. Reproduction by any means without the express permission of the Boone County Planning Commission is prohibited.

Data used to create this map were compiled from sources that comply with National Map Accuracy Standards. Boone County GIS extends no warranty with respect to the accuracy or content of the information provided by this map. This map should be used for general planning purposes only.



1 inch = 684 feet



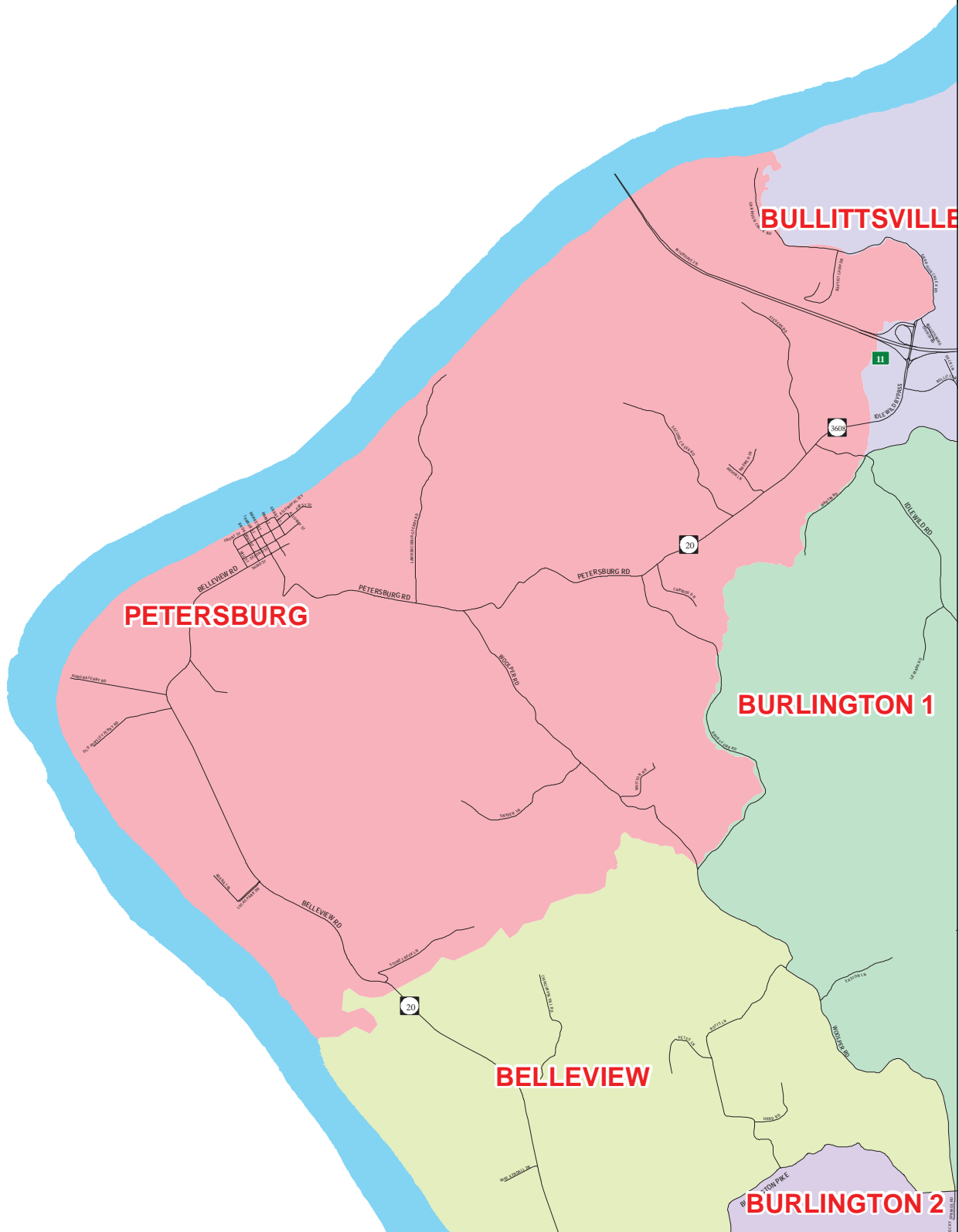
Boone County GIS - Putting Northern Kentucky on the Map

Map Created: 01/01/2013

State Plane Kentucky North NAD 1983
ArcMap Document: *.mxd

PETERSBURG Voting Precinct

www.boonecountygis.com



Copyright 2013 Boone County GIS. Reproduction by any means without the express permission of the Boone County Planning Commission is prohibited.

Data used to create this map were compiled from sources that comply with National Map Accuracy Standards. Boone County GIS extends no warranty with respect to the accuracy or content of the information provided by this map. This map should be used for general planning purposes only.



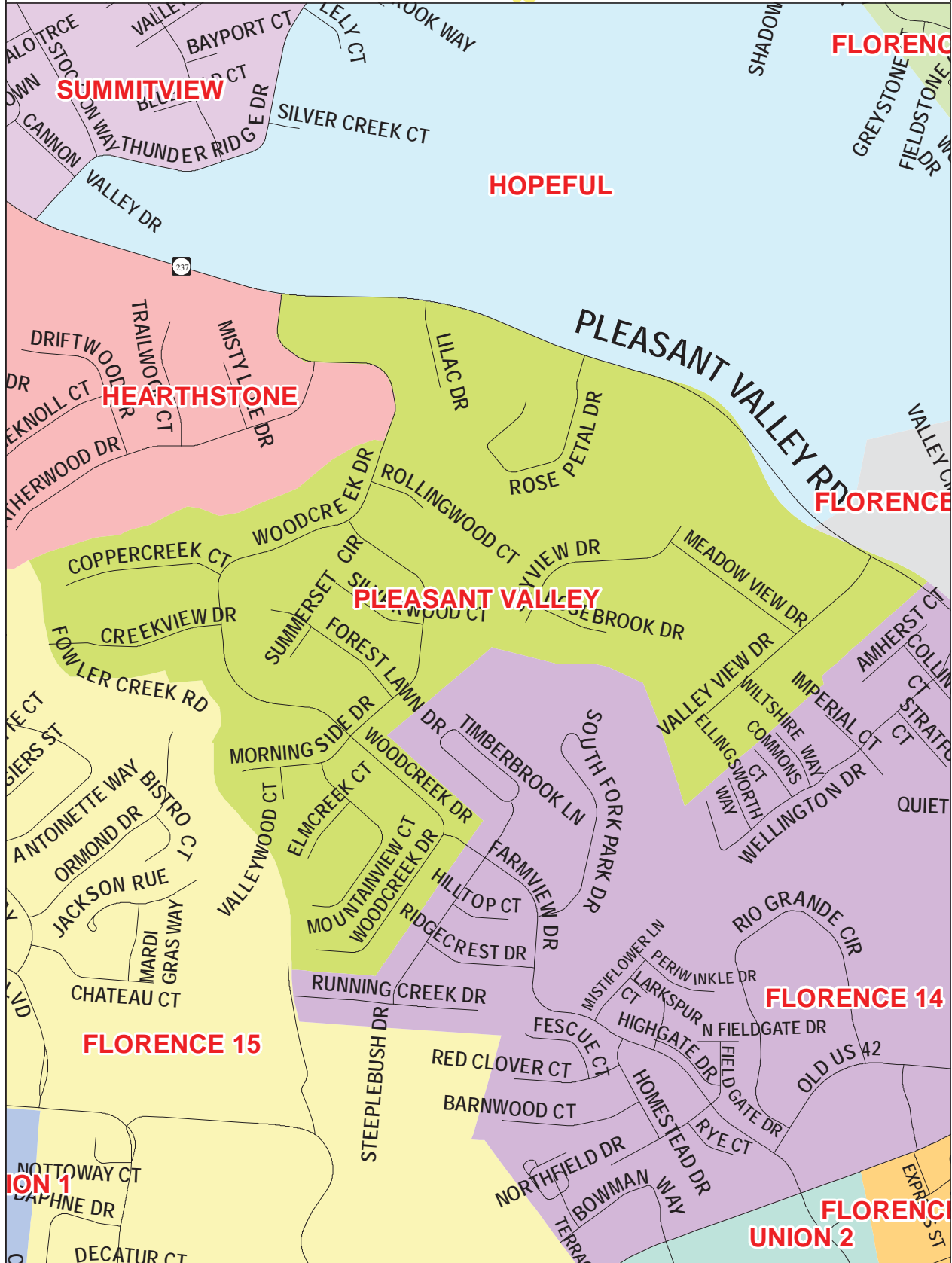
1 inch = 3,265 feet

Boone County GIS - Putting Northern Kentucky on the Map



PLEASANT VALLEY Voting Precinct

www.boonecountygis.com



Copyright 2013 Boone County GIS. Reproduction by any means without the express permission of the Boone County Planning Commission is prohibited.

Data used to create this map were compiled from sources that comply with National Map Accuracy Standards. Boone County GIS extends no warranty with respect to the accuracy or content of the information provided by this map. This map should be used for general planning purposes only.



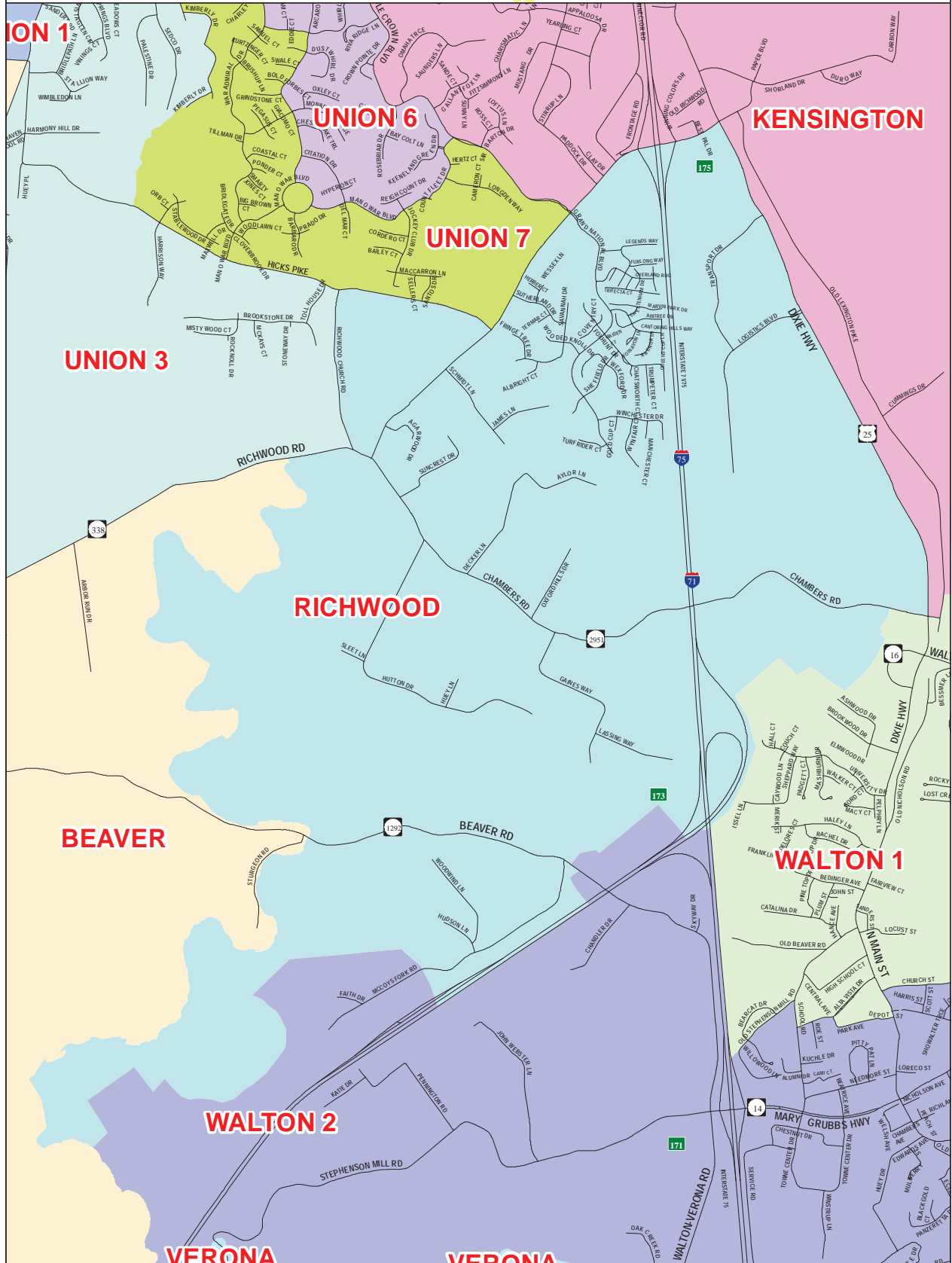
1 inch = 666 feet



Boone County GIS - Putting Northern Kentucky on the Map

RICHWOOD Voting Precinct

www.boonecountygis.com



Copyright 2013 Boone County GIS. Reproduction by any means without the express permission of the Boone County Planning Commission is prohibited.

Data used to create this map were compiled from sources that comply with National Map Accuracy Standards. Boone County GIS extends no warranty with respect to the accuracy or content of the information provided by this map. This map should be used for general planning purposes only.



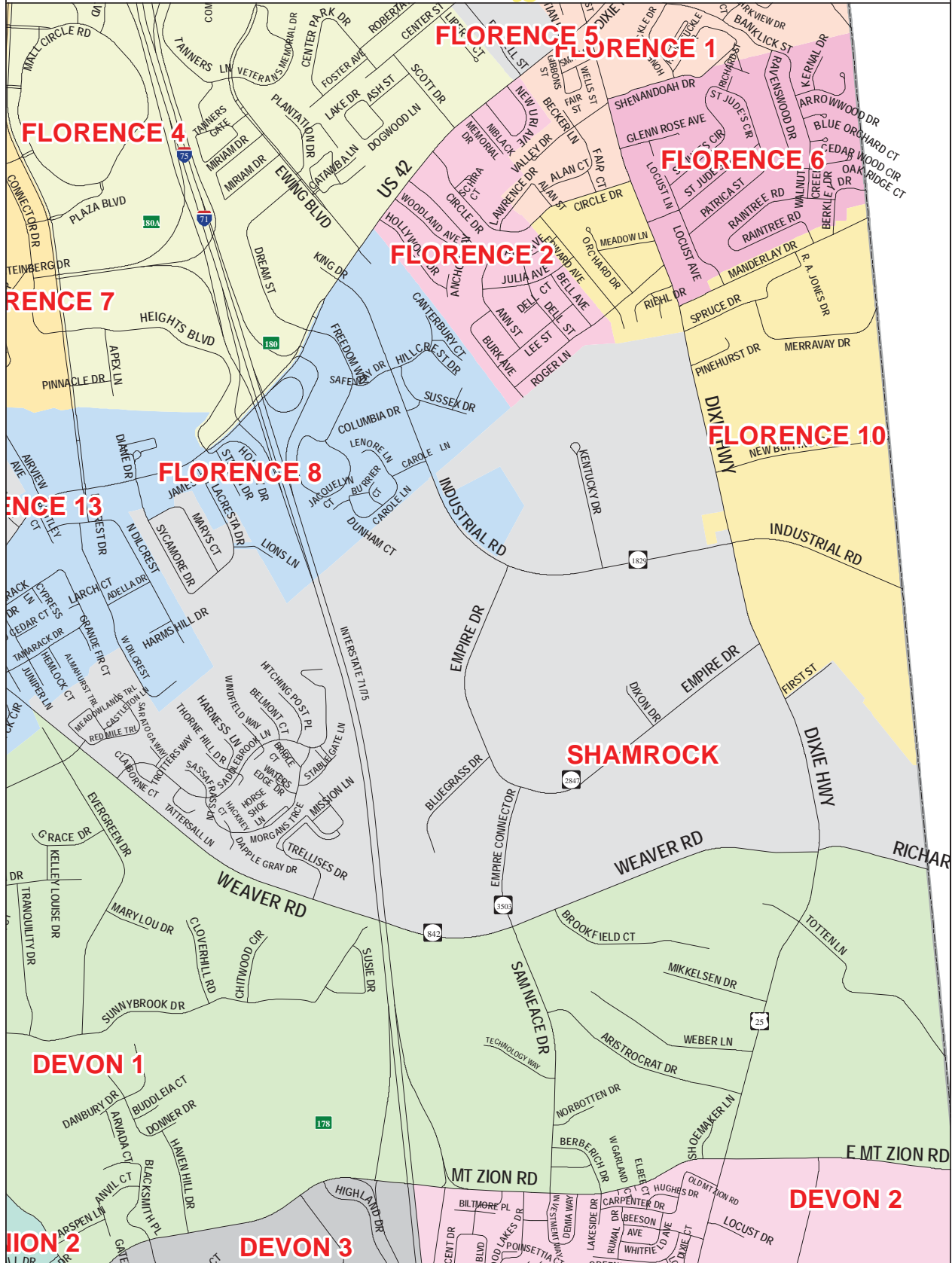
1 inch = 2,068 feet

Boone County GIS - Putting Northern Kentucky on the Map



SHAMROCK Voting Precinct

www.boonecountygis.com



Copyright 2013 Boone County GIS. Reproduction by any means without the express permission of the Boone County Planning Commission is prohibited.

Data used to create this map were compiled from sources that comply with National Map Accuracy Standards. Boone County GIS extends no warranty with respect to the accuracy or content of the information provided by this map. This map should be used for general planning purposes only.



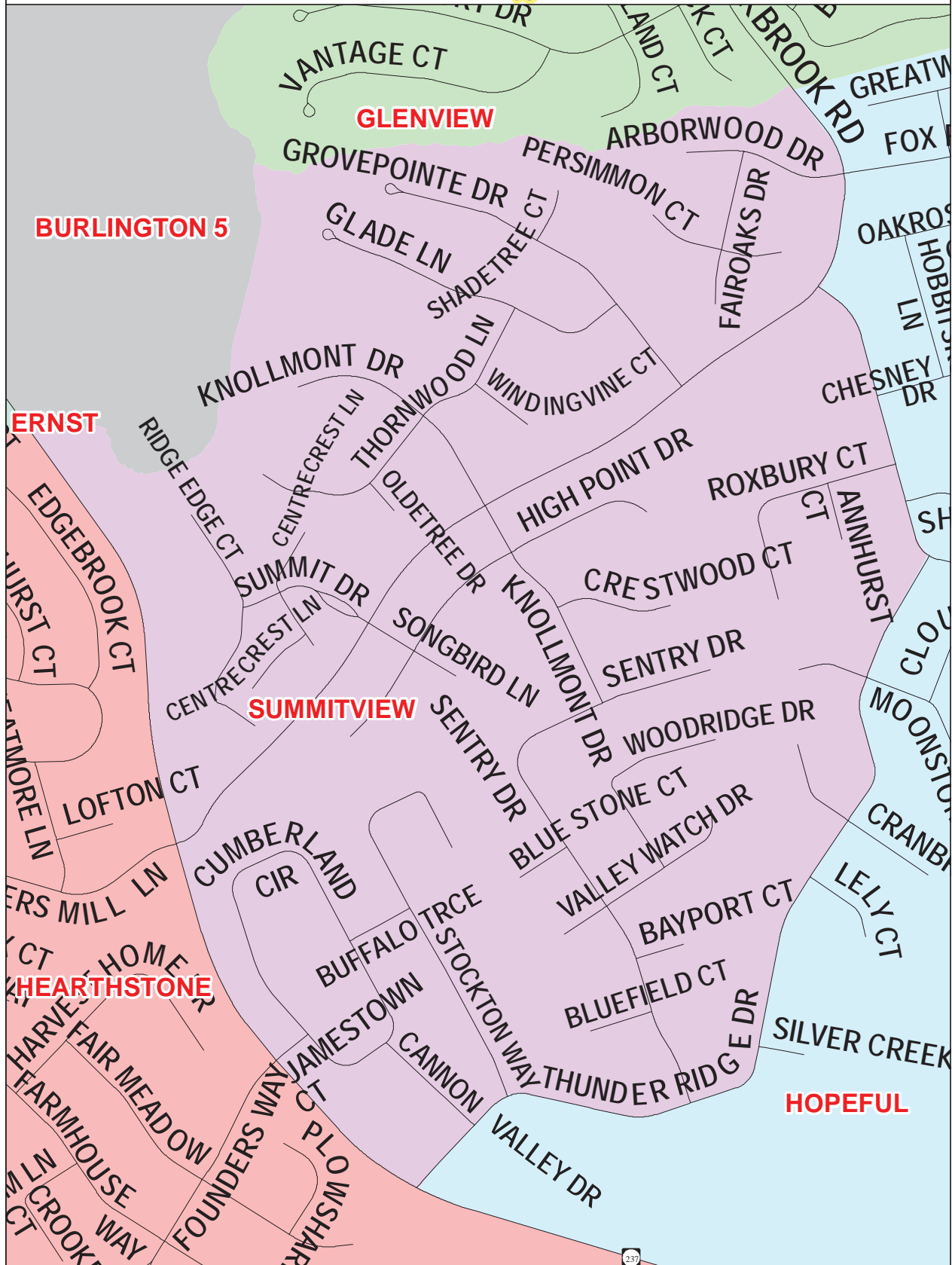
1 inch = 1,240 feet



Boone County GIS - Putting Northern Kentucky on the Map

SUMMITVIEW Voting Precinct

www.boonecountygis.com



Copyright 2013 Boone County GIS. Reproduction by any means without the express permission of the Boone County Planning Commission is prohibited.

Data used to create this map were compiled from sources that comply with National Map Accuracy Standards. Boone County GIS extends no warranty with respect to the accuracy or content of the information provided by this map. This map should be used for general planning purposes only.



1 inch = 453 feet



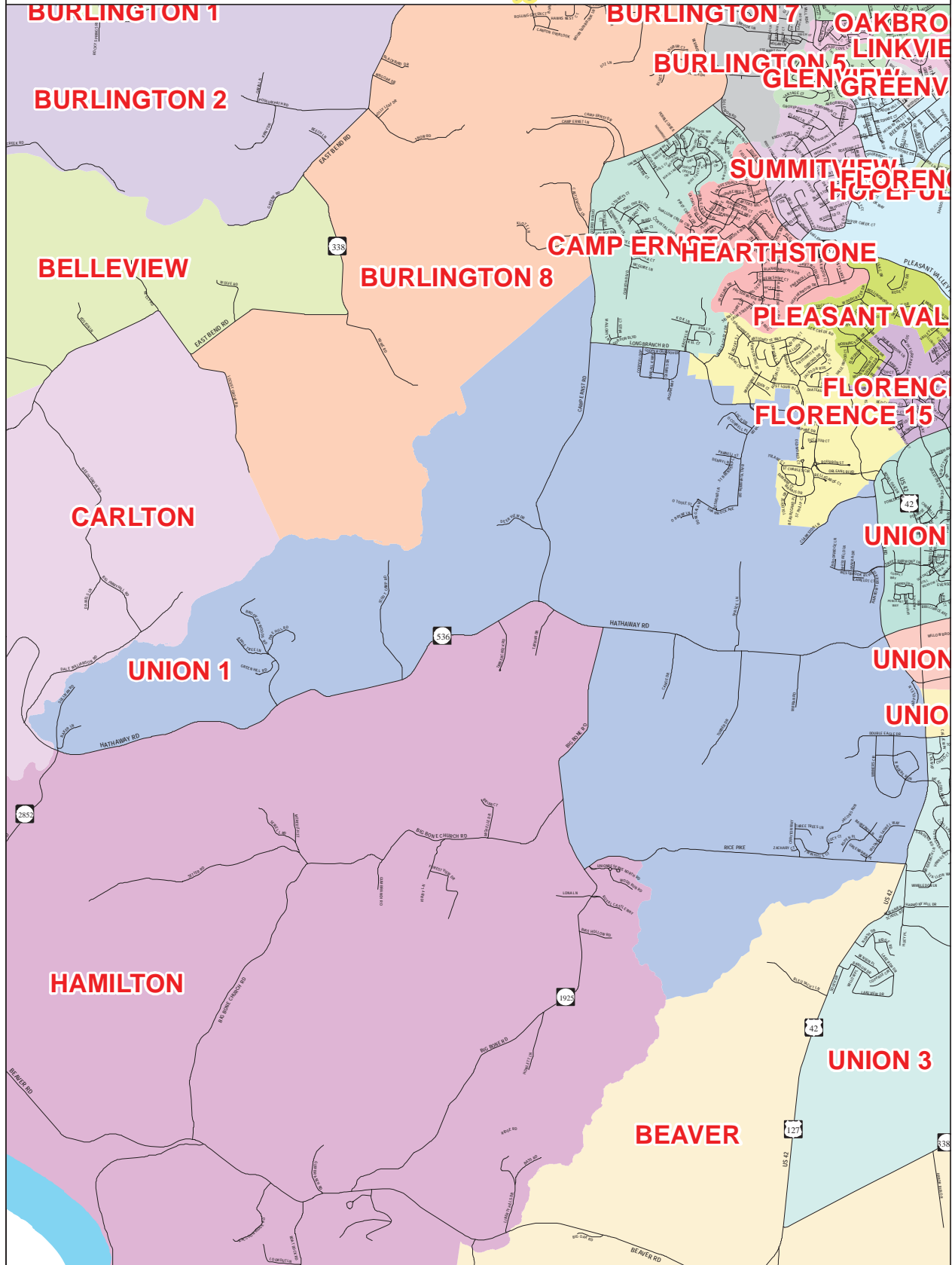
Boone County GIS - Putting Northern Kentucky on the Map

Map Created: 01/01/2013

State Plane Kentucky North NAD 1983
ArcMap Document: *.mxd

UNION 1 Voting Precinct

www.boonecountygis.com



Copyright 2013 Boone County GIS. Reproduction by any means without the express permission of the Boone County Planning Commission is prohibited.

Data used to create this map were compiled from sources that comply with National Map Accuracy Standards. Boone County GIS extends no warranty with respect to the accuracy or content of the information provided by this map. This map should be used for general planning purposes only.



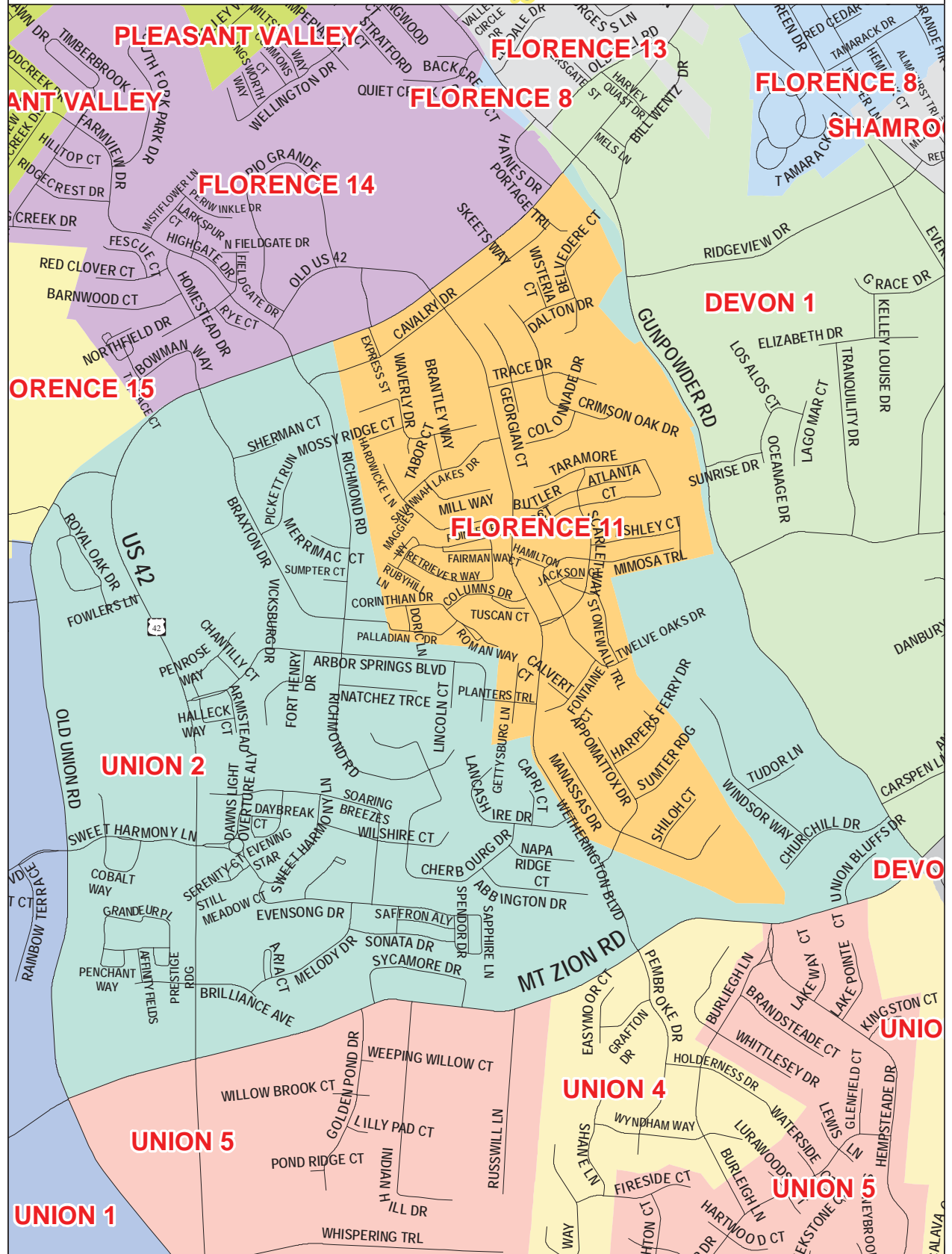
1 inch = 3,473 feet

Boone County GIS - Putting Northern Kentucky on the Map



UNION 2 Voting Precinct

www.boonecountygis.com



Copyright 2013 Boone County GIS. Reproduction by any means without the express permission of the Boone County Planning Commission is prohibited. Data used to create this map were compiled from sources that comply with National Map Accuracy Standards. Boone County GIS extends no warranty with respect to the accuracy or content of the information provided by this map. This map should be used for general planning purposes only.



1 inch = 965 feet



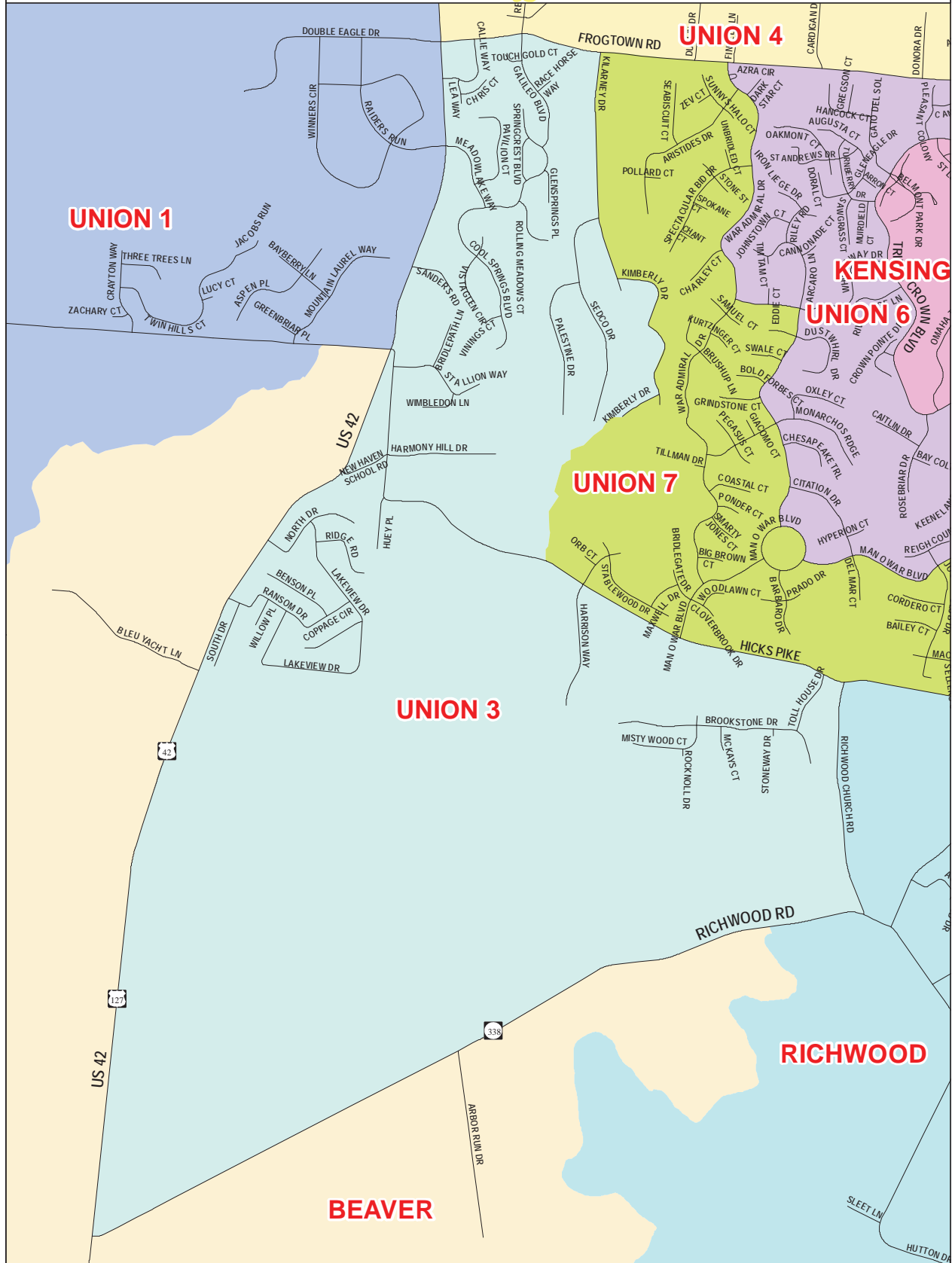
Boone County GIS - Putting Northern Kentucky on the Map

Map Created: 01/01/2013

Shape File: Kentucky North_NAD_1983
ArcMap Document: *mxd

UNION 3 Voting Precinct

www.boonecountygis.com



Copyright 2013 Boone County GIS. Reproduction by any means without the express permission of the Boone County Planning Commission is prohibited.

Data used to create this map were compiled from sources that comply with National Map Accuracy Standards. Boone County GIS extends no warranty with respect to the accuracy or content of the information provided by this map. This map should be used for general planning purposes only.



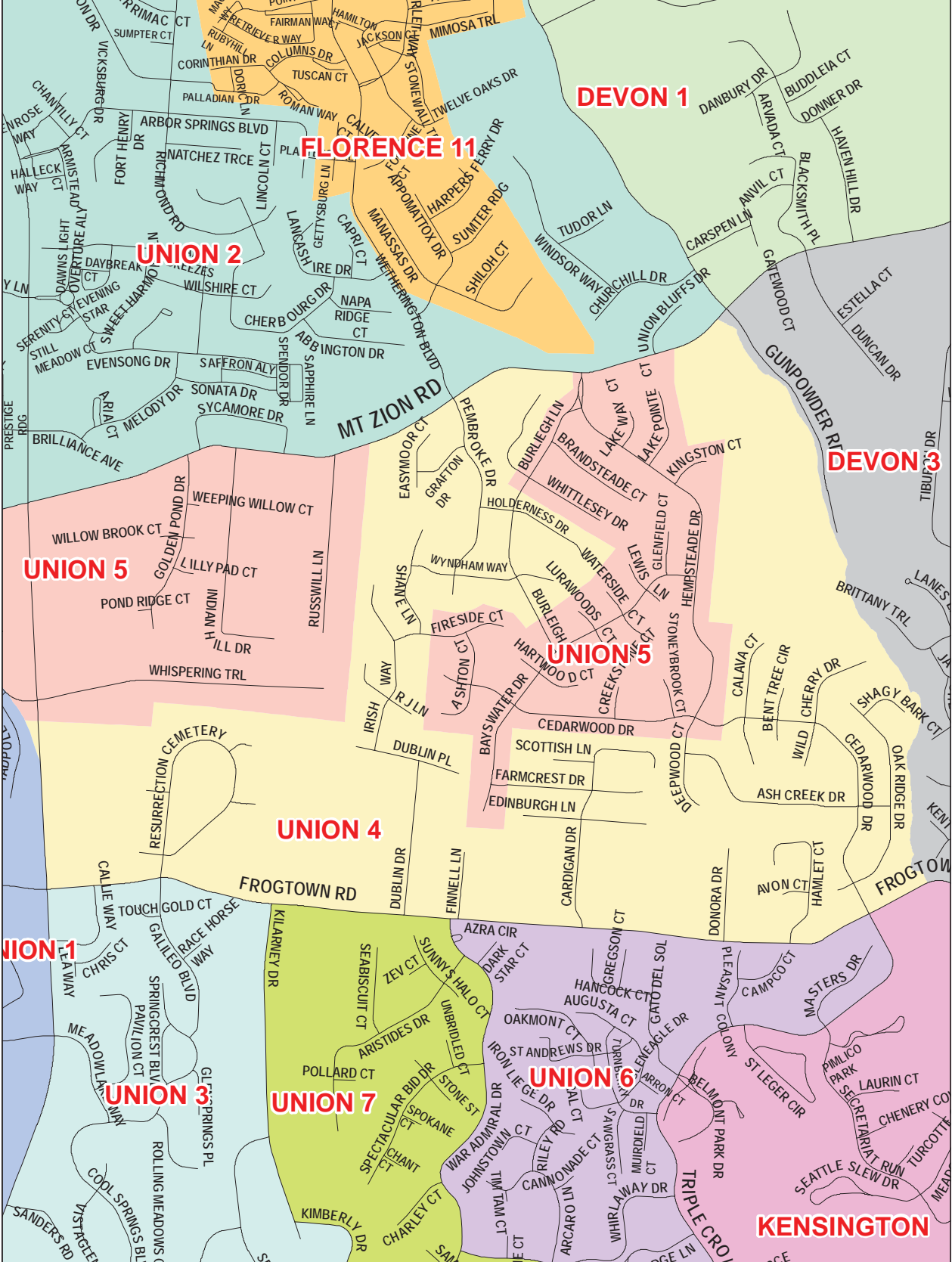
1 inch = 1,423 feet

Boone County GIS - Putting Northern Kentucky on the Map



UNION 4 Voting Precinct

www.boonecountygis.com



Copyright 2013 Boone County GIS. Reproduction by any means without the express permission of the Boone County Planning Commission is prohibited. Data used to create this map were compiled from sources that comply with National Map Accuracy Standards. Boone County GIS extends no warranty with respect to the accuracy or content of the information provided by this map. This map should be used for general planning purposes only.

BOONE COUNTY
GIS
PLANNING COMMISSION

0 700 1,400 2,800 4,200 5,600 Feet

1 inch = 1,017 feet

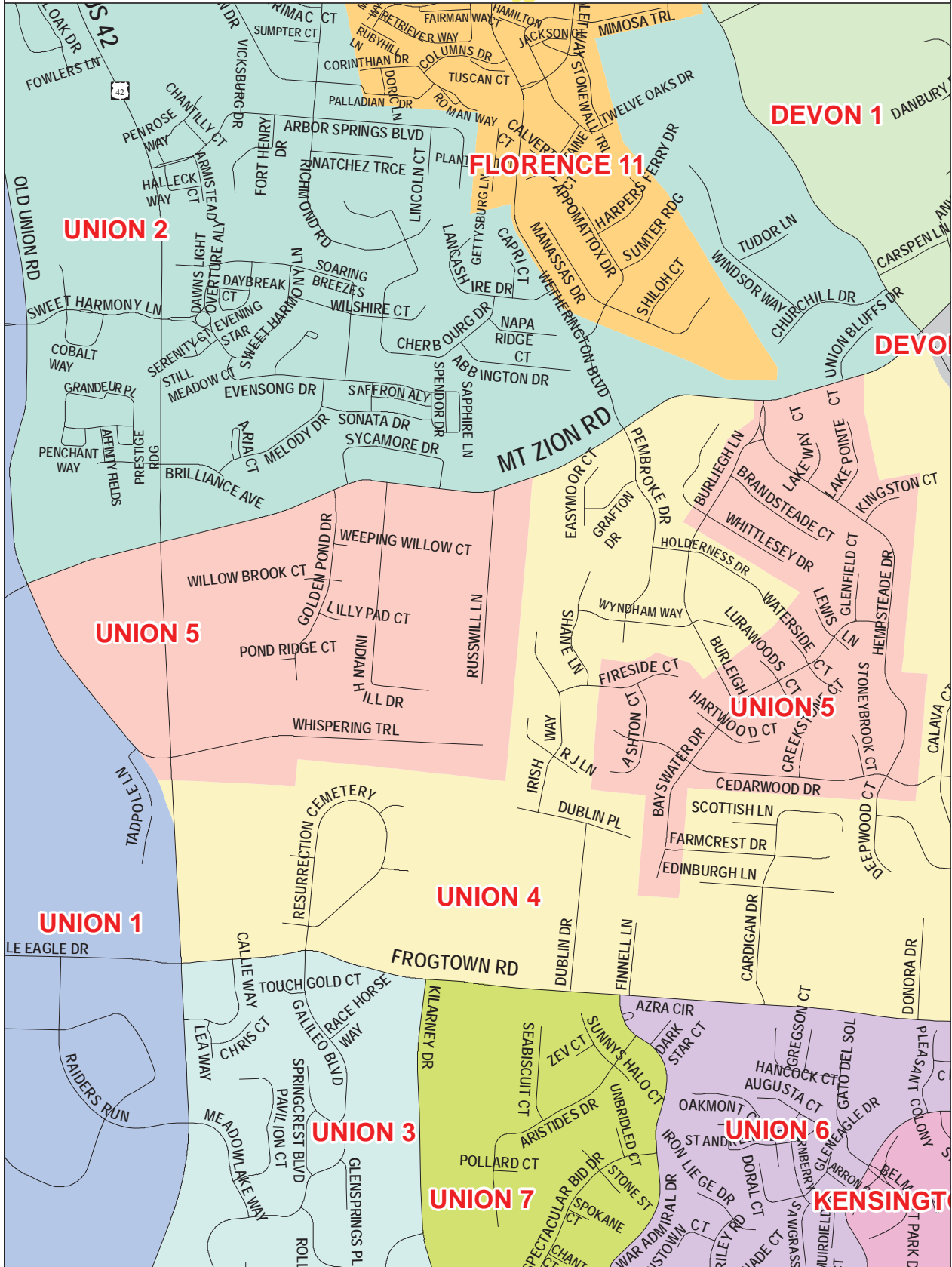
Boone County GIS - Putting Northern Kentucky on the Map

Map Created: 01/01/2013

State Plane Kentucky North, NAD 1983
ArcMap Document: *.mxd

UNION 5 Voting Precinct

www.boonecountygis.com



Copyright 2013 Boone County GIS. Reproduction by any means without the express permission of the Boone County Planning Commission is prohibited.

Data used to create this map were compiled from sources that comply with National Map Accuracy Standards. Boone County GIS extends no warranty with respect to the accuracy or content of the information provided by this map. This map should be used for general planning purposes only.



0 650 1,300 2,600 3,900 5,200 Feet

1 inch = 932 feet



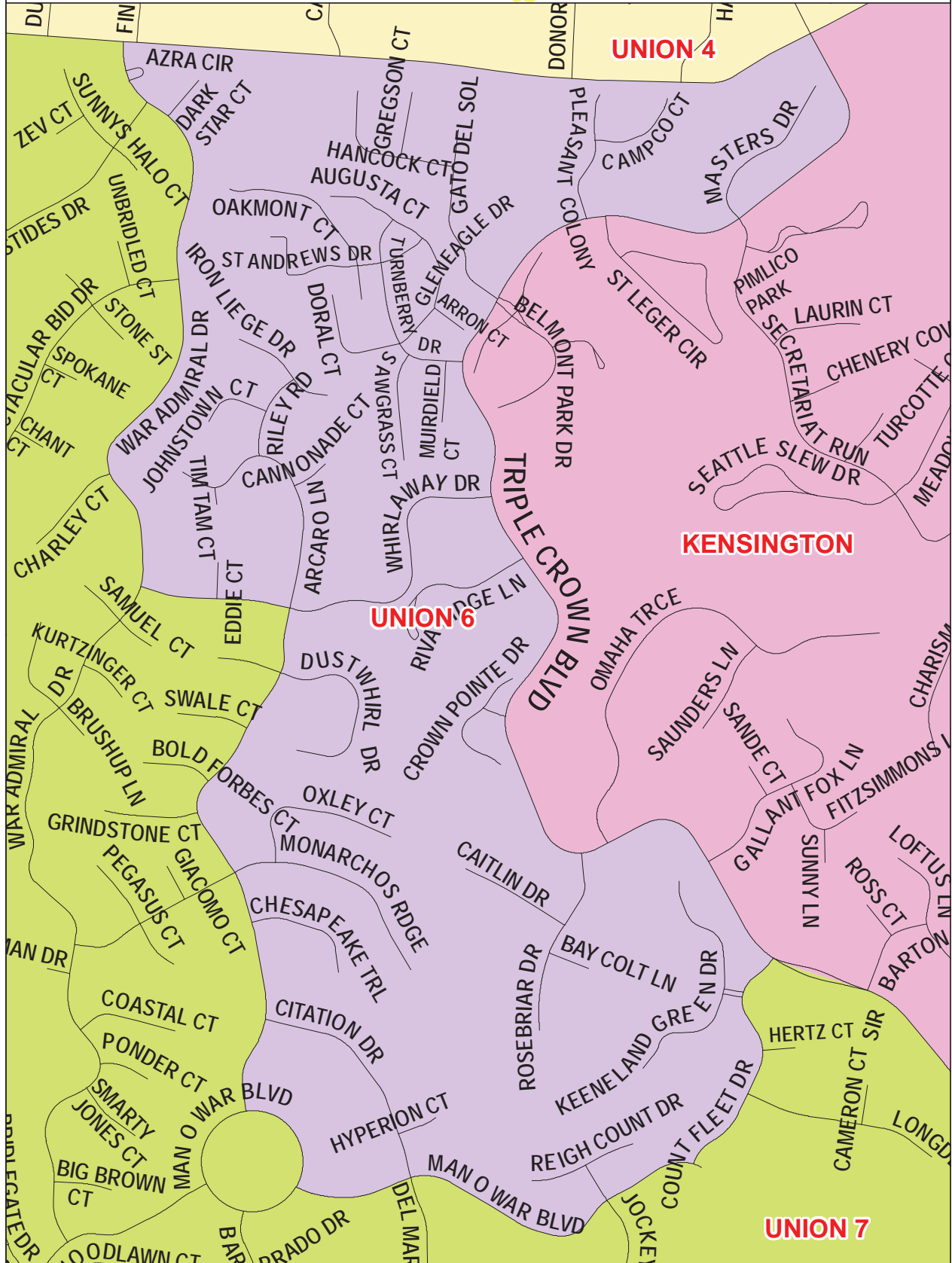
Boone County GIS - Putting Northern Kentucky on the Map

Map Created: 01/01/2013

State Plane Kentucky North NAD 1983
ArcMap Document: *.mxd

UNION 6 Voting Precinct

www.boonecountygis.com



Copyright 2013 Boone County GIS. Reproduction by any means without the express permission of the Boone County Planning Commission is prohibited.

Data used to create this map were compiled from sources that comply with National Map Accuracy Standards. Boone County GIS extends no warranty with respect to the accuracy or content of the information provided by this map. This map should be used for general planning purposes only.



1 inch = 618 feet



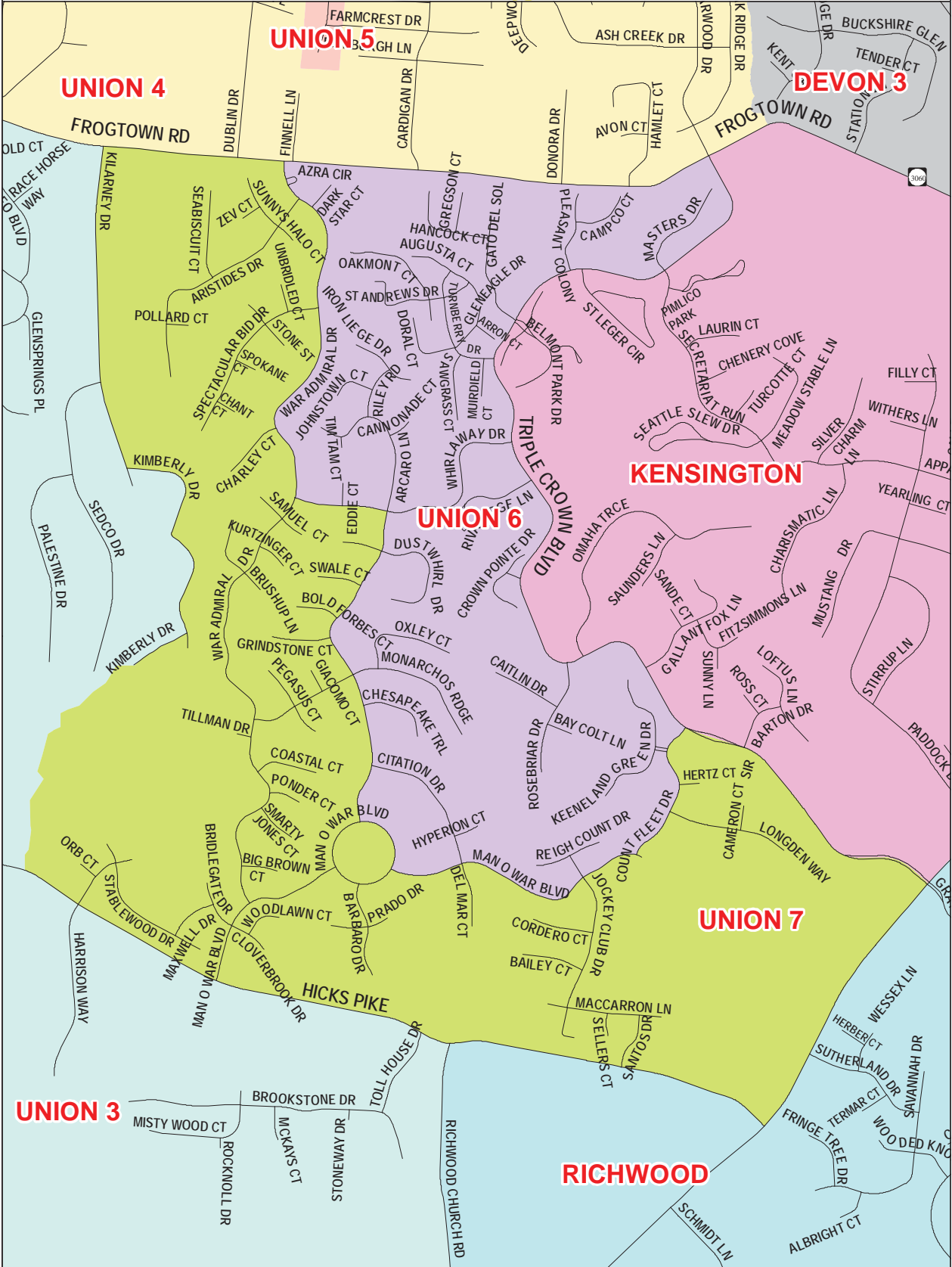
Boone County GIS - Putting Northern Kentucky on the Map

Map Created: 01/01/2013

Boone County GIS - Putting Northern Kentucky on the Map
ArcMap Document: *.mxd

UNION 7 Voting Precinct

www.boonecountygis.com



Copyright 2013 Boone County GIS. Reproduction by any means without the express permission of the Boone County Planning Commission is prohibited. Data used to create this map were compiled from sources that comply with National Map Accuracy Standards. Boone County GIS extends no warranty with respect to the accuracy or content of the information provided by this map. This map should be used for general planning purposes only.

BOONE COUNTY
PLANNING COMMISSION
GIS

0 700 1,400 2,800 4,200 5,600
Feet

N
W E
S

1 inch = 1,003 feet

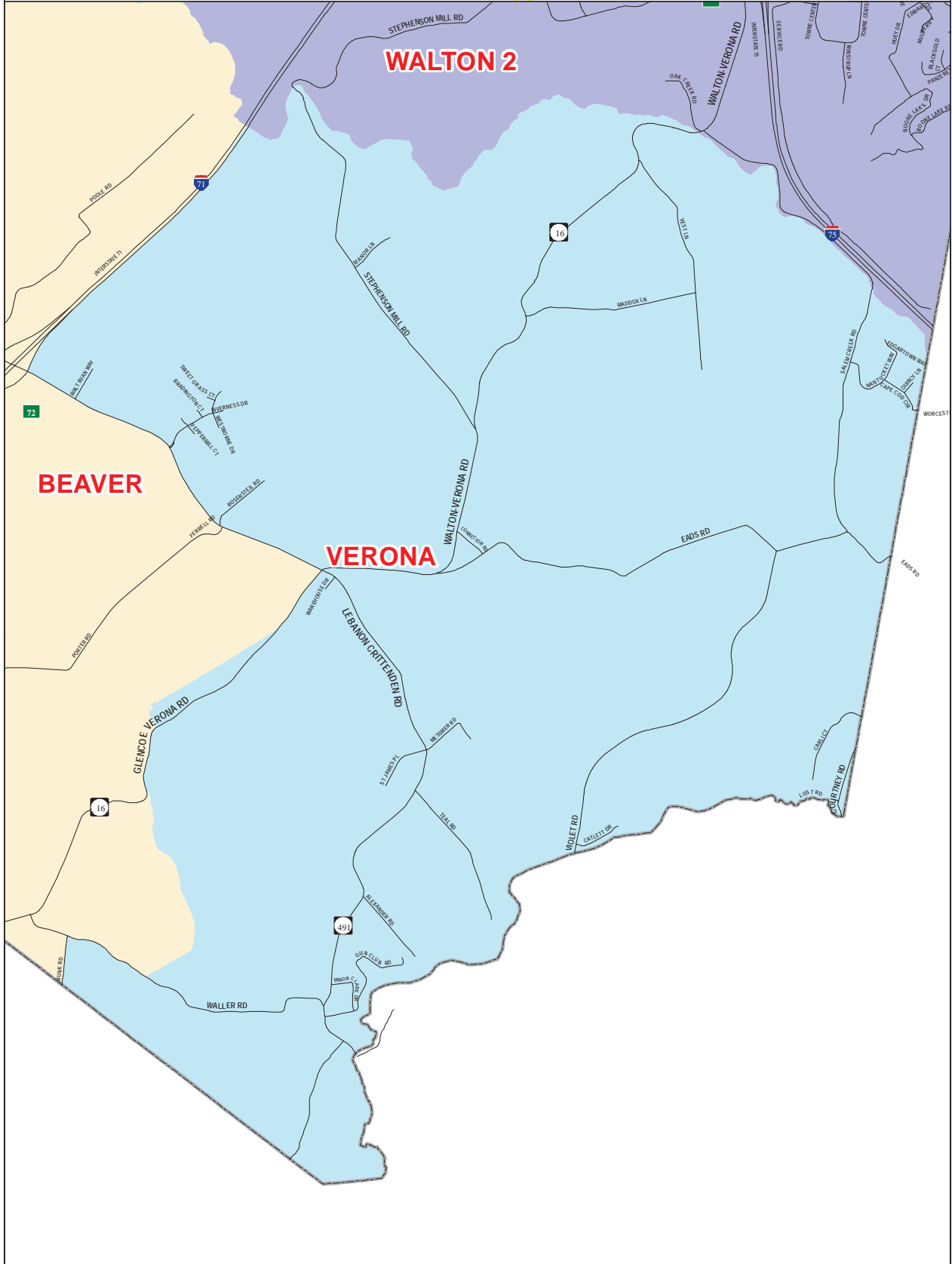
Boone County GIS - Putting Northern Kentucky on the Map

State Plane Kentucky North, NAD 1983
ArcMap Document: *.mxd

Map Created: 01/01/2013

VERONA Voting Precinct

www.boonecountygis.com



Copyright 2013 Boone County GIS. Reproduction by any means without the express permission of the Boone County Planning Commission is prohibited.

Data used to create this map were compiled from sources that comply with National Map Accuracy Standards. Boone County GIS extends no warranty with respect to the accuracy or content of the information provided by this map. This map should be used for general planning purposes only.



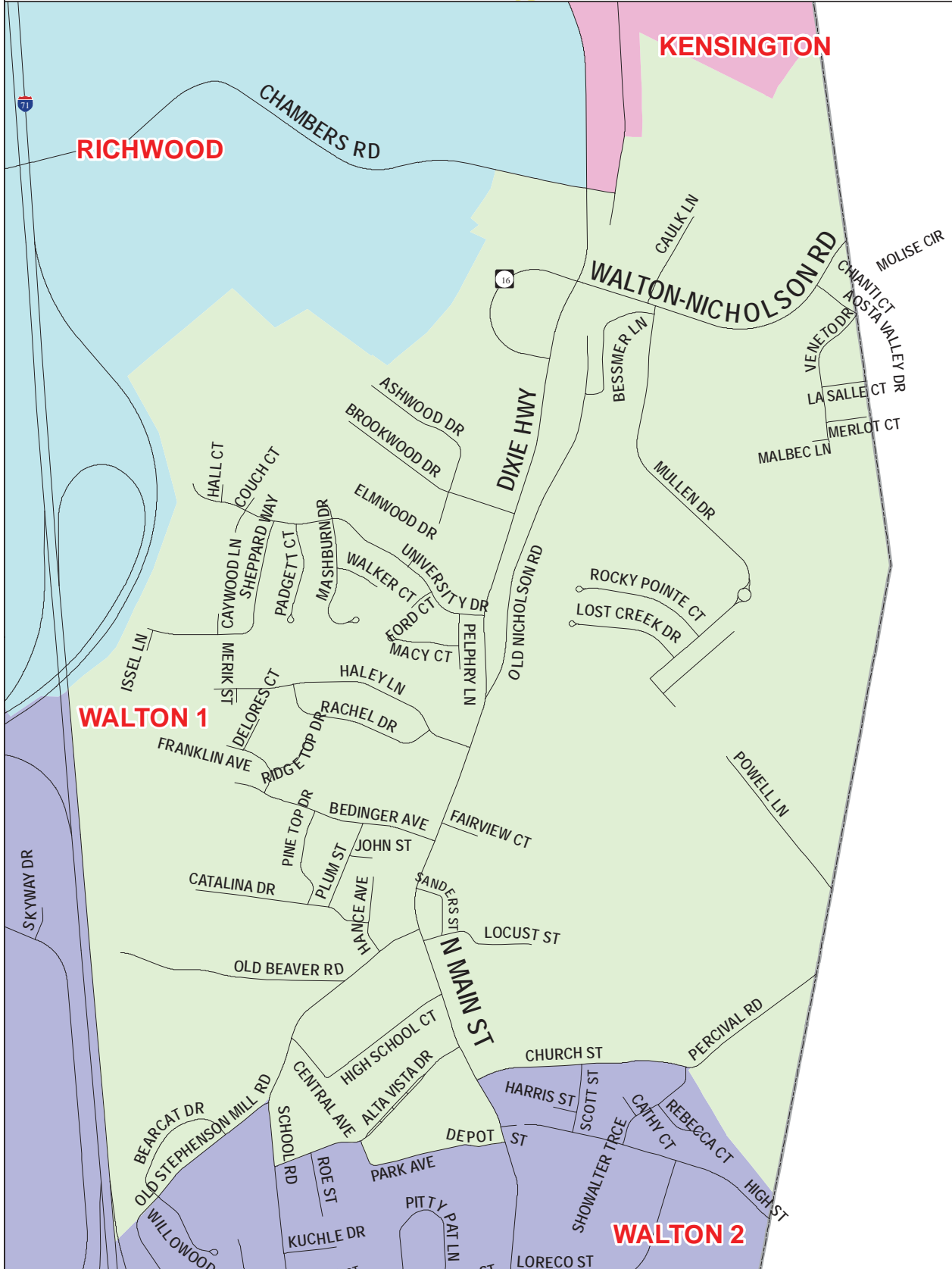
1 inch = 2,290 feet

Boone County GIS - Putting Northern Kentucky on the Map



WALTON 1 Voting Precinct

www.boonecountygis.com



Copyright 2013 Boone County GIS. Reproduction by any means without the express permission of the Boone County Planning Commission is prohibited.

Data used to create this map were compiled from sources that comply with National Map Accuracy Standards. Boone County GIS extends no warranty with respect to the accuracy or content of the information provided by this map. This map should be used for general planning purposes only.



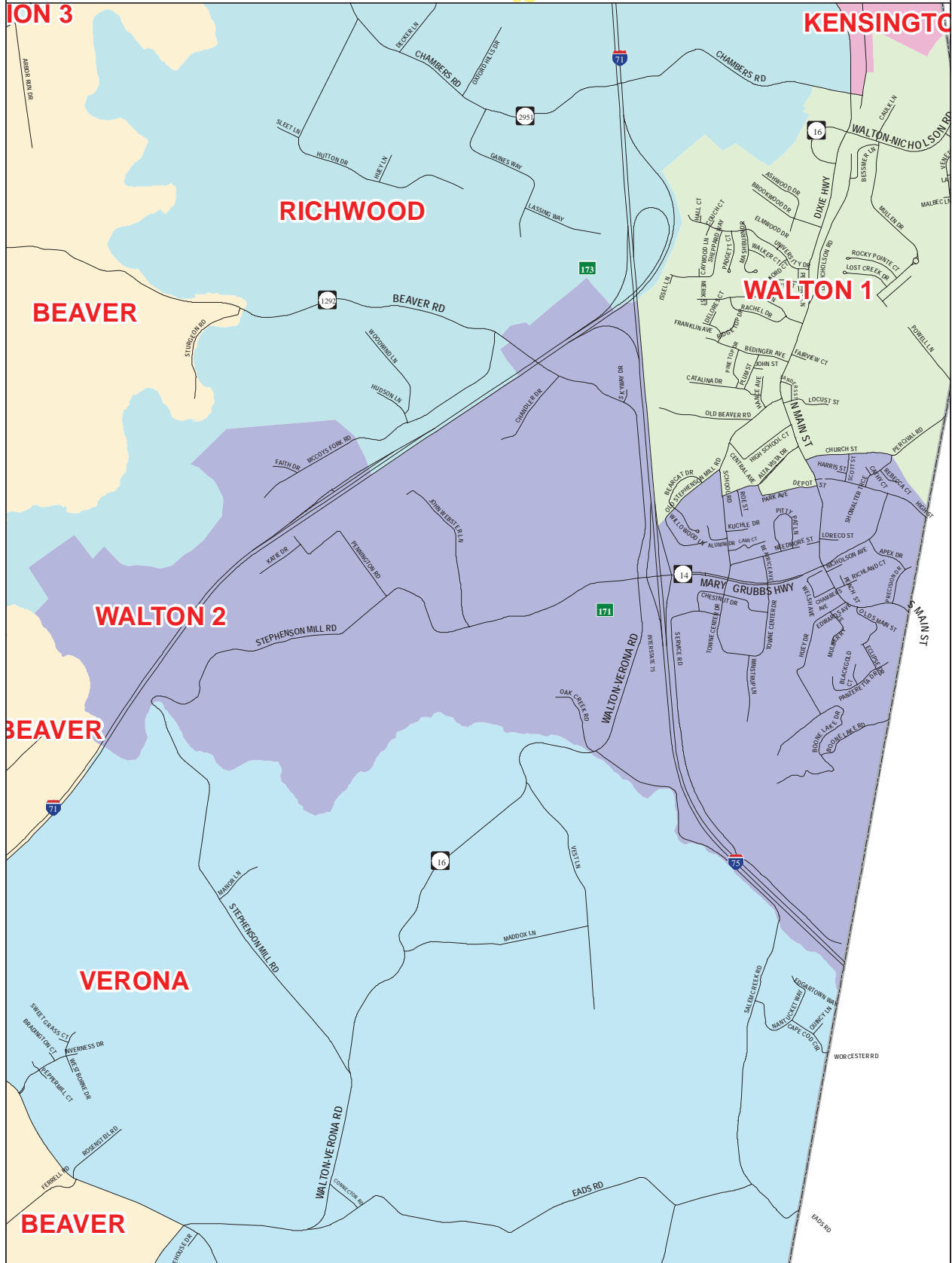
1 inch = 875 feet



Boone County GIS - Putting Northern Kentucky on the Map

WALTON 2 Voting Precinct

www.boonecountygis.com



Copyright 2013 Boone County GIS. Reproduction by any means without the express permission of the Boone County Planning Commission is prohibited.

Data used to create this map were compiled from sources that comply with National Map Accuracy Standards. Boone County GIS extends no warranty with respect to the accuracy or content of the information provided by this map. This map should be used for general planning purposes only.



1 inch = 2,115 feet

Boone County GIS - Putting Northern Kentucky on the Map

